

**A66 Northern Trans-Pennine Project  
TR010062**

**3.4 Environmental Statement  
Appendix 13.2 Agricultural land  
holding baseline summary (Rev 2)  
(Clean)**

**APFP Regulations 5(2)(a)**

**Planning Act 2008**

**Infrastructure Planning (Applications: Prescribed Forms and  
Procedure) Regulations 2009**

**Volume 3**

**24 January 2023**

Infrastructure Planning

Planning Act 2008

**The Infrastructure Planning  
(Applications: Prescribed  
Forms and Procedure)  
Regulations 2009**

A66 Northern Trans-Pennine Project  
Development Consent Order 202x

---

**3.4 ENVIRONMENTAL STATEMENT APPENDIX 13.2  
AGRICULTURAL LAND HOLDING BASELINE SUMMARY**

---

<b>Regulation Number:</b>	Regulation 5(2)(a)
<b>Planning Inspectorate Scheme Reference</b>	TR010062
<b>Application Document Reference</b>	3.4
<b>Author:</b>	A66 Northern Trans-Pennine Project Team, National Highways

<b>Versi on</b>	<b>Date</b>	<b>Status of Version</b>
Rev 1	13/06/22	DCO Application
Rev 2	24/01/23	Deadline 3

---

## CONTENTS

<b>13.2</b>	<b>Agricultural land holding baseline summary .....</b>	<b>1</b>
13.2.1	Introduction .....	1
<b>A</b>	<b>Annex A Agricultural Land Holding Data Collection and Assessment Forms .</b>	<b>8</b>

---

## 13.2 Agricultural land holding baseline summary

### 13.2.1 Introduction

- 13.2.1.1 The following appendix is a summary of the agricultural land holding baseline conditions and a sensitivity value for each. The appendix is a summary of the information attained from the landowners during a series of meetings and interviews during the production of the ES. It should be read in conjunction with the main ES chapter.
- 13.2.1.2 The level of sensitivity assigned follows the *Design Manual for Roads and Bridges (DMRB) LA 112 Population and Human Health* (Highways England, 2020)<sup>1</sup> standard, and is primarily linked to the frequency of access to the land impacted by the Project.
- 13.2.1.3 Where access between land holdings (land affected) and key agricultural infrastructure (e.g. buildings/milking parlour) is required daily (very frequently) the sensitivity is very high. Where access is required weekly (frequently) the sensitivity is high. Where access is required monthly (reasonably frequent) the sensitivity is medium, and where access is required less than monthly, the sensitivity is low.
- **A record of the data collection and assessment forms completed for each agricultural land holding is provided within Annex A**
  - following a robust initial assessment using desk based resources, the information available was sufficient to complete a full assessment on the agricultural land holding in question, without the need to meet the landowner.
- 13.2.1.4 Below is a list of the agricultural land holdings where a data collection and assessment form was not completed, due to one or more of reasons outlined above:
- Mainsgill Farm;
  - Cross Lane Organic Farm;
  - Thorsgill Farm;
  - Tutta Beck Farm;
  - Broad Lea Farm;
  - Nicholson; and
  - **Roman Vale.**
- 13.2.1.5 As explained at **Error! Reference source not found.**, utilising desk based information forms a robust assessment of land holdings. For the agricultural land holdings listed above, desk based information was utilised as an alternative to the data collection and assessment form.

---

<sup>1</sup> Highways England (2020) Design Manual for Roads and Bridges LA 112 Population and Human Health

Table 1: Summary of the agricultural land holding baseline conditions

Farm Holding	Baseline Summary	Baseline Sensitivity
<b>M6 Junction 40 to Kemplay Bank</b>		
Whinfell Park	800ha of land Mixture of owned and rented land Mixed farm with arable crops and pedigree livestock as well as farm shoot (recreational shooting) Access required to land at least once per week on average	High
Leeming	49ha of land Land is owned Business Park and Grazing Access required to land at least once per week on average	High
Coach House	19ha of land. Livery Yard and Equestrian business. Access to land can be required daily.	Very High
<b>Penrith to Temple Sowerby</b>		
Brougham Castle Farm	64ha of land. All Grassland. Sheep. Access required to land at least once per week on average	High
Fremington	143ha of land Access required to land at least once per week on average	High
Winderwath Estate	1,028ha of owned land, mostly occupied by tenants Most of the farms on the estate are mixed with other enterprises including an estate shoot and woodland Access required to land at least once per week on average	High
<b>Temple Sowerby to Appleby</b>		
Bridge End Farm	600ha of land Mixture of owned and rented land	Very High

Farm Holding	Baseline Summary	Baseline Sensitivity
	Principal enterprise is dairy with 1,100 cows plus 1520 young stock. Land is used to grow forage for the dairy cattle. Access to land can be required daily.	
Spitals	176ha of predominantly owned land Principal enterprise is dairy with 300 cows together with 150 followers. Land is used to grow forage for the dairy cattle. Access to land can be required daily.	Very High
Far Broom Lodge	121ha of land Grassland and Barley with Stubble Turnips. Cattle and Sheep. Access required to land at least once per week on average	High
West View Farm	80ha of land. All Grassland. Cattle and Sheep. Access required to land at least once per week on average	High
Broad Lea	79ha of land Access required to land at least once per month on average	Medium
Low Moor Caravan Park	27ha of land Mixture of owned and land taken on grazing licence. The principal enterprise is a 50 unit caravan park with 150 ewes and also growing hay and haylage for sale. Access required to land at least once per week on average	High
Roman Vale	19ha of land Access required to land at least once per week on average	High
Crossfell House Farm	160ha of land. Grassland and Arable. Principal enterprise dairy cows with 180 and 190 followers. Cow genetics business on site also. Access to land can be required daily.	Very High
Nicholson	34ha of land	High

Farm Holding	Baseline Summary	Baseline Sensitivity
	Access required to land at least once per week on average	
Rogerhead	96ha of land. Principal enterprise is dairy with sheep. All Grassland. Access required to land at least once per week on average	High
Street House	57ha of land Land used for Haylage, Barley, Fodder Beet and Grazing. Sheep. Access required to land at least once per week on average	High
Redlands Bank	150ha of land. Arable and temporary grassland rotation to provide forage for livestock. Cattle & Sheep. Access required to land at least once per week on average	High
<b>Appleby to Brough</b>		
West View	433ha of land. Principal enterprise is dairy with 380 cows plus 1600 other stock. All Grassland, Land is used to grow forage for the dairy cattle. Access to land can be required daily.	Very High
High Green Farm	554ha of land. Principal enterprise is dairy with 400 cows plus 320 followers & 1300 ewes. All Grassland. Access to land can be required daily.	Very High
Coupland Beck Farm	195ha of land. Mainly grassland. Cattle and Sheep. Free Range Hens. Access to land can be required daily.	Very High
Wheatsheaf Farm	34ha of land All grassland. Cattle and Sheep. Access required to land at least once per week on average	High
Roseleigh	76ha of land	High

Farm Holding	Baseline Summary	Baseline Sensitivity
	All grassland. Cattle and Sheep. Access required to land at least once per month on average	
Low Bank End	220ha of land. Arable and grassland. Dairy cows, cattle and sheep. Access to land can be required daily.	Very High
Wilson	128ha of land. Principal enterprise is dairy with 335 cows plus 630 other stock. Grassland, Maize & Wheat. Access required to land at least once per week on average	High
<b>Bowes Bypass</b>		
Middle Lowfield	60ha of land. All grassland. Grazed and some for hay/silage. Cattle and Sheep. Access required to land at least once per week on average	High
Ivy Hall Farm	5ha of land. All grassland used as campsite and grazing. Main enterprise 15 pitch campsite & holiday cottage. Access required to land at least once per week on average	High
High Broats	70ha of land All grassland. Grazed and some for hay/silage. Main enterprise dairy cows. Access required to land at least once per week on average	High
Bowes Cross Farm	84ha of land All grassland. Grazed and some for hay/silage. Cattle and Sheep. Access required to land at least once per week on average	High
The Old Armoury	10ha of land Farmland grazed and cut for hay, main enterprise camp site with 15 pitches. Access required to land at least once per week on average	High



Farm Holding	Baseline Summary	Baseline Sensitivity
Stone Bridge Farm	4ha of land Farmland grazed, main enterprise three holiday cottages. Access required to land at least once per month on average	Medium
2 Low Row	8ha of land. All grassland. Grazed with cattle and sheep. Access required to land at least once per week on average	High
Old Police House	12ha of land Farmland grazed with own sheep and some cut for hay. Access required to land at least once per week on average	High
West End Farm	220ha of land All grassland. Grazed and some for haylage. Cattle and Sheep. Access to land can be required daily.	Very High
Myre Keld Farm	30ha of land. All grassland. Let as grazing. Access required to land at least once per week on average	High
East Barn	1ha of land. All grassland. Grazed with sheep. Access required to land at least once per month on average	Medium
Black Lodge Farm	38ha of land All grassland. Grazed and some for hay/silage. Cattle and Sheep. Access required to land at least once per week on average	High
Streatlam Grove Farm	100ha of land. All grassland. Grazed and some for hay/silage. Cattle and Sheep. Access required to land at least once per week on average	High
Lyndale House	70ha of land.	High

Farm Holding	Baseline Summary	Baseline Sensitivity
	All grassland. Access required to land at least once per week on average	
Cross Lanes to Rokeby		
Tipton Hill Farm	55ha of land. All grassland. Cattle and Sheep. Access required to land at least once per week on average	High
Trees House Farm	146ha of land. Organic Farm. All grassland. Grazed and some for hay/silage. Cattle and Sheep. Access required to land at least once per week on average	High
Poundergill	23ha of land. All grassland. Let as grazing. Access required to land at least once per month on average	Medium
Harrison	99ha of land. All arable. Access required to land at least once per week on average	High
Mortham Estate	664ha of land. Tenanted farms, Woodland and Shoot. Access required to land at least once per week on average	High
Thorsgill	72ha of land. Arable and Sheep. Access required to land at least once per week on average	High
Moss	69ha of land. Principal enterprise Arable with some grassland. Cattle and Sheep. Access required to land at least once per week on average	High
Tutta Beck	44ha of land.	High

Farm Holding	Baseline Summary	Baseline Sensitivity
	Grassland. Access required to land at least once per week on average	
<b>Stephen Bank to Carkin Moor</b>		
Browson Bank	112ha of land. Arable Rotation and woodland. Kitchen business and holiday cottages run from farmstead. Access required to land at least once per week on average	High
Pond Dale	1600ha of land Arable rotation including potatoes. Large pig enterprise. 3 holiday cottages. Access required to land at least once per week on average	High
East Layton Hall	225ha of land. All arable cropping. Work carried out by contractor. Access required to land at least once per week on average	High
Monks Rest	8ha of land. All land being acquired.	N/A

---

## **A Annex A Agricultural Land Holding Data Collection and Assessment Forms**

A66 Northern Trans-Pennine

**Annex A Agricultural Land  
Holding Data Collection and  
Assessment Forms**

## CONTENTS

<b>1</b>	<b>Introduction .....</b>	<b>1</b>
<b>2</b>	<b>M6 Junction 40 to Kemplay Bank .....</b>	<b>2</b>
2.1	DATA COLLECTION AND ASSESSMENT FORM – Coach House .....	2
2.2	DATA COLLECTION AND ASSESSMENT FORM - Fremington.....	11
2.3	DATA COLLECTION AND ASSESSMENT FORM - Leeming .....	20
2.4	DATA COLLECTION AND ASSESSMENT FORM – Whinfell Park.....	29
<b>3</b>	<b>Penrith to Temple Sowerby .....</b>	<b>38</b>
3.1	DATA COLLECTION AND ASSESSMENT FORM – Brougham Castle Farm.....	38
3.2	DATA COLLECTION AND ASSESSMENT FORM – Winderwath Estate.....	47
<b>4</b>	<b>Temple Sowerby to Appleby .....</b>	<b>56</b>
4.1	DATA COLLECTION AND ASSESSMENT FORM – Bridge End Farm.....	56
4.2	DATA COLLECTION AND ASSESSMENT FORM – Crossfell House Farm .....	65
4.3	DATA COLLECTION AND ASSESSMENT FORM – Far Broom Lodge .....	74
4.4	DATA COLLECTION AND ASSESSMENT FORM – Low Moor Caravan Park .....	83
4.5	DATA COLLECTION AND ASSESSMENT FORM – Redlands Bank.....	92
4.6	DATA COLLECTION AND ASSESSMENT FORM - Spitals .....	101
4.7	DATA COLLECTION AND ASSESSMENT FORM – Street House .....	110
4.8	DATA COLLECTION AND ASSESSMENT FORM – West View Farm.....	119
<b>5</b>	<b>Appleby to Brough .....</b>	<b>128</b>
5.1	DATA COLLECTION AND ASSESSMENT FORM – Coupland Beck Farm .....	128
5.2	DATA COLLECTION AND ASSESSMENT FORM – High Green Farm .....	137
5.3	DATA COLLECTION AND ASSESSMENT FORM – Low Bank End.....	146
5.4	DATA COLLECTION AND ASSESSMENT FORM - Roseleigh.....	155
5.5	DATA COLLECTION AND ASSESSMENT FORM – West View .....	164
5.6	DATA COLLECTION AND ASSESSMENT FORM – Wheatsheaf Farm .....	173
5.7	DATA COLLECTION AND ASSESSMENT FORM - Wilson .....	182
<b>6</b>	<b>Bowes Bypass .....</b>	<b>191</b>
6.1	DATA COLLECTION AND ASSESSMENT FORM – 2 Low Row .....	191
6.2	DATA COLLECTION AND ASSESSMENT FORM – Black Lodge Farm.....	200
6.3	DATA COLLECTION AND ASSESSMENT FORM – Bowes Cross Farm .....	209
6.4	DATA COLLECTION AND ASSESSMENT FORM – East Barn .....	218
6.5	DATA COLLECTION AND ASSESSMENT FORM – High Broats .....	227
6.6	DATA COLLECTION AND ASSESSMENT FORM – Lyndale Farm .....	236
6.7	DATA COLLECTION AND ASSESSMENT FORM – Middle Lowfield .....	245

6.8	DATA COLLECTION AND ASSESSMENT FORM – Myre Keld Farm .....	254
6.9	DATA COLLECTION AND ASSESSMENT FORM – Old Police House .....	263
6.10	DATA COLLECTION AND ASSESSMENT FORM – Stone Bridge Farm.....	272
6.11	DATA COLLECTION AND ASSESSMENT FORM – Streatlam Grove Farm .....	281
6.12	DATA COLLECTION AND ASSESSMENT FORM – The Old Armoury.....	290
6.13	DATA COLLECTION AND ASSESSMENT FORM – West End Farm.....	299
<b>7</b>	<b>Cross Lane to Rokeby .....</b>	<b>308</b>
7.1	DATA COLLECTION AND ASSESSMENT FORM - Harrison .....	308
7.2	DATA COLLECTION AND ASSESSMENT FORM – The Mortham Estate .....	317
7.3	DATA COLLECTION AND ASSESSMENT FORM - Moss .....	326
7.4	DATA COLLECTION AND ASSESSMENT FORM - Poundergill.....	335
7.5	DATA COLLECTION AND ASSESSMENT FORM – Tipton Hill Farm.....	344
7.6	DATA COLLECTION AND ASSESSMENT FORM – Trees House Farm .....	353
<b>8</b>	<b>Stephen Bank to Carkin Moor .....</b>	<b>362</b>
8.1	DATA COLLECTION AND ASSESSMENT FORM – Browson Bank.....	362
8.2	DATA COLLECTION AND ASSESSMENT FORM – East Layton Hall.....	371
8.3	DATA COLLECTION AND ASSESSMENT FORM – Monks Rest.....	380
8.4	DATA COLLECTION AND ASSESSMENT FORM – Pond Dale .....	389

## 1 Introduction

- 1.1.1 The following Annex provides a record of the data collection and assessment forms completed for each agricultural land holding. These forms were used to inform this agricultural land holding baseline summary appendix and the assessment detailed within Chapter 13 Population and Human Health [APP-056]. The forms were completed to a level of detail that was suitable for the assessment to be completed in line with National Highways Guidance DMRB LA112.
- 1.1.1 Each form relates to an agricultural land holding located within the Order Limits. The locations of the holdings is represented on Figure 13.5 Agricultural land holdings [APP-125].
- 1.1.2 It should be noted that at the time of writing it was not possible to complete the assessment forms for all land holdings. This was due to one or more of the following reasons:
- the Applicant was refused access;
  - the Applicant attempted to, but was unable to, arrange a meeting with the landowner via their land agent; or
  - following a robust initial assessment using desk based resources, the information available was sufficient to complete a full assessment on the agricultural land holding in question, without the need to meet the landowner.
- 1.1.3 Below is a list of the agricultural land holdings where a data collection and assessment form was not completed, due to one or more of reasons outlined above:
- Mainsgill Farm;
  - Cross Lane Organic Farm;
  - Thorsgill Farm;
  - Tutta Beck Farm;
  - Broad Lea Farm;
  - Nicholson; and
  - Roman Vale.
- 1.1.4 As explained at 1.1.2, utilising desk based information forms a robust assessment of land holdings. For the agricultural land holdings listed above, desk based information was utilised as an alternative to the data collection and assessment form.



## 2 M6 Junction 40 to Kemplay Bank

### 2.1 DATA COLLECTION AND ASSESSMENT FORM – Coach House

This form has been produced by ADAS as a contractor for Amey Arup working on the A66 Penrith to Scotch Corner schemes.

ADAS have been asked to find out how the development will impact on agriculture in the area. ADAS need to consider how the proposals presented during the public consultation will impact farming operations and farm businesses. The more information that you can provide, the more accurate the assessment can be. In the absence of information provided by the owner or occupier, the assessment will be made using publicly available information and standard figures.

The assessment needs to take account of how the farm will be affected during construction and also after the development has been completed.


#### A BASIC DATA

##### References

<b>Section No.</b>	
<b>Owners Ref.</b>	
<b>Occupiers Ref.</b>	
<b>Plot No's.</b>	

##### Owner/occupier details

Identify who will be affected by the development and tell us their role in managing the farm e.g., owner occupier, tenant on Farm Business Tenancy, short term grazier etc.

<b>Owner</b>		<b>Occupier</b>	
Name	Alison Noble	Name	
Address		Address	
Phone		Phone	

Email		Email	
Role		Role	

**Agents' details (if applicable)**

Complete as appropriate

<b>Owner's</b>		<b>Occupier's</b>	
Name	Thomas Armstrong	Name	
Address		Address	
Phone		Phone	
Email		Email	

**B LAND**

**Land tenure**

Provide details of all land associated with the farm business, not just that affected by the proposed development.

Type	Area (ha)
Owner Occupied	4.5Acres
Agricultural Holdings Act tenancy	

**Short term agreement**

Type	Area (ha)	Start date	Length of term (yrs)
Farm Business Tenancy	0		
Cropping licence	0		
Grazing licence	40 Acres		Occupied for over 20 Years
Contract Farming Area	0		

Other	0		
-------	---	--	--

**Basic Payment Scheme**

<b>Basic Payment Scheme</b>	
BPS eligible area (ha)	No
Greening (Yes/No)	N/A
Young Farmer/new entrant (Yes/No)	N/A
Other information	

**Farm plan**

Mark on the attached plan & annotate as appropriate:

- The farm boundary and tenure.
- Broad cropping types
  - permanent grassland, arable land etc.
- Fixed equipment:
  - agricultural buildings, structures, roads, tracks, reservoirs, water supply pipes and apparatus, irrigation pipes and apparatus, electricity, gas and telephone services, gates and gateways, fences, hedges, shelter belts and farm woodlands.
- Environmental features
  - ditches and watercourses, important habitat, historic features.
- Please add any other features that may be affected by the proposals.

**C ENTERPRISES AND DESCRIPTION OF BUSINESS**

**Cropping**

Describe the farm’s crop rotation and give current cropping year areas and average yields in the table below:

<b>Crop</b>	<b>Area (ha)</b>	<b>Yield</b>
W Wheat		
S Wheat		
W Barley		
S Barley		
W Oats		
S Oats		
Oil Seeds		
Legumes		
Potatoes		
Sugar beet		
Temporary Grassland		
Permanent Grassland		
Forage Crops		
Vegetables		
Fallow		
Other (Please specify)		

**Silage/Haylage** (Locate current year crop on Plan)

Type	Area (ha)	Yield
1 <sup>st</sup> Cut		
2 <sup>nd</sup> Cut		
3 <sup>rd</sup> Cut		

**Livestock enterprises**

Current livestock numbers on the farm.

Livestock	Number & breed
Dairy Cows	
Followers 0-6 months	
6-12 months	
12+ months	
Bulls	
Suckler cows	
Beef youngstock 0-6 months	
6-12 months	
12+ months	
Bulls	
Breeding ewes	
Rams	

Replacements	
Poultry	
Sows	
Boars	
Horses	
Other	

**Livestock systems**

Provide details of the livestock systems and any changes that will need to be made as a result of the impact of the proposals during construction and post development.

**Non-agricultural enterprises**

Describe details of non-agricultural enterprises. In addition, please identify any changes that will need to be made as a result of the impact of the proposals, again, during construction and post development.

Trecking Centre/Livery Yard/ Riding Centre/ Competitions  
 32 Horses on livery  
 100% capacity so loss of land will have impact on the business  
 Main issue is if the activities can continue during construction and what the lasting impact will be.

**D FARM BUILDINGS AND OTHER FIXED EQUIPMENT**

**Access** (Locate on Plan)

Please include Public Rights of Way & open access land as well as farm access

Name	Construction phase changes	Post development changes

**Water supply**

Type	Effect	Mitigation
Mains		
Private		
Borehole		

**Pipelines, easements**

Type	Effect	Mitigation
Pipelines		

Easements		
-----------	--	--

**Agri-environment Scheme**

Describe any effects on existing, live agri-environment scheme agreements. Please include the option code and areas affected.

Scheme	Effect

**Occupiers' views/comments**

Record comments/priorities of the occupier here

Main issue is if the activities can continue during construction and what the lasting impact will be.

**Mitigation**

Suggest measures to minimise the impact of the development during construction and operation on farm operations and the farm business.

Please note, agreeing mitigation is not part of this assessment.



**Appointment Information**

Only complete this section if this form has been completed in the company of a representative of the A66 Penrith to Scotch Corner schemes.

Date		Time	
<b>Location</b>	<b>7/1/22</b> <b>Stainton Village Hall</b> <b>TW Joined over Teams</b>	<b>Persons present</b>	TW, Mark Nelson, Thomas Armstrong, Paul Smith, Aaron Mitchell

**THANK YOU**

## 2.2 DATA COLLECTION AND ASSESSMENT FORM - Fremington

This form has been produced by ADAS as a contractor for Amey Arup working on the A66 Penrith to Scotch Corner schemes.

ADAS have been asked to find out how the development will impact on agriculture in the area. ADAS need to consider how the proposals presented during the public consultation will impact farming operations and farm businesses. The more information that you can provide, the more accurate the assessment can be. In the absence of information provided by the owner or occupier, the assessment will be made using publicly available information and standard figures.

The assessment needs to take account of how the farm will be affected during construction and also after the development has been completed.


### A BASIC DATA

#### References

<b>Section No.</b>	
<b>Owners Ref.</b>	
<b>Occupiers Ref.</b>	
<b>Plot No's.</b>	

#### Owner/occupier details

Identify who will be affected by the development and tell us their role in managing the farm e.g., owner occupier, tenant on Farm Business Tenancy, short term grazier etc.

<b>Owner</b>		<b>Occupier</b>	
Name	Wilcox	Name	
Address		Address	
Phone		Phone	
Email		Email	
Role		Role	

**Agents' details (if applicable)**

Complete as appropriate

<b>Owner's</b>		<b>Occupier's</b>	
Name	John Robson	Name	
Address		Address	
Phone		Phone	
Email		Email	

**B LAND****Land tenure**

Provide details of all land associated with the farm business, not just that affected by the proposed development.

<b>Type</b>	<b>Area (ha)</b>
Owner Occupied	John Robson failed to come back with completed questionnaire
Agricultural Holdings Act tenancy	

**Short term agreement**

<b>Type</b>	<b>Area (ha)</b>	<b>Start date</b>	<b>Length of term (yrs)</b>
Farm Business Tenancy	0		
Cropping licence	0		
Grazing licence	0		
Contract Farming Area	0		
Other	0		

## Basic Payment Scheme

<b>Basic Payment Scheme</b>	
BPS eligible area (ha)	Yes
Greening (Yes/No)	N/A
Young Farmer/new entrant (Yes/No)	N/A
Other information	

## Farm plan

Mark on the attached plan & annotate as appropriate:

- The farm boundary and tenure.
- Broad cropping types
  - permanent grassland, arable land etc.
- Fixed equipment:
  - agricultural buildings, structures, roads, tracks, reservoirs, water supply pipes and apparatus, irrigation pipes and apparatus, electricity, gas and telephone services, gates and gateways, fences, hedges, shelter belts and farm woodlands.
- Environmental features
  - ditches and watercourses, important habitat, historic features.
- Please add any other features that may be affected by the proposals.

**C ENTERPRISES AND DESCRIPTION OF BUSINESS**

**Cropping**

Describe the farm’s crop rotation and give current cropping year areas and average yields in the table below:

<b>Crop</b>	<b>Area (ha)</b>	<b>Yield</b>
W Wheat		
S Wheat		
W Barley		
S Barley		
W Oats		
S Oats		
Oil Seeds		
Legumes		
Potatoes		
Sugar beet		
Temporary Grassland		
Permanent Grassland		
Forage Crops		
Vegetables		
Fallow		
Other (Please specify)		

**Silage/Haylage** (Locate current year crop on Plan)

Type	Area (ha)	Yield
1 <sup>st</sup> Cut		
2 <sup>nd</sup> Cut		
3 <sup>rd</sup> Cut		

**Livestock enterprises**

Current livestock numbers on the farm.

Livestock	Number & breed
Dairy Cows	
Followers 0-6 months	
6-12 months	
12+ months	
Bulls	
Suckler cows	
Beef youngstock 0-6 months	
6-12 months	
12+ months	
Bulls	
Breeding ewes	
Rams	
Replacements	

Poultry	
Sows	
Boars	
Horses	
Other	

**Livestock systems**

Provide details of the livestock systems and any changes that will need to be made as a result of the impact of the proposals during construction and post development.

**Non-agricultural enterprises**

Describe details of non-agricultural enterprises. In addition, please identify any changes that will need to be made as a result of the impact of the proposals, again, during construction and post development.

**Access** (Locate on Plan)

Please include Public Rights of Way & open access land as well as farm access

Name	Construction phase changes	Post development changes

**Water supply**

Type	Effect	Mitigation
Mains		
Private		
Borehole		

**Pipelines, easements**

Type	Effect	Mitigation
Pipelines		
Easements		



## G ENVIRONMENTAL FEATURES

### Agri-environment Scheme

Describe any effects on existing, live agri-environment scheme agreements. Please include the option code and areas affected.

Scheme	Effect

### Occupiers' views/comments

Record comments/priorities of the occupier here

Requested triangular field is swapped with wetter field to west. Concerned about loss of IHT relieve on value of acquired land.

### Mitigation

Suggest measures to minimise the impact of the development during construction and operation on farm operations and the farm business.

Please note, agreeing mitigation is not part of this assessment.

--

**Appointment Information**

Only complete this section if this form has been completed in the company of a representative of the A66 Penrith to Scotch Corner schemes.

<b>Date</b>		<b>Time</b>	
<b>Location</b>	<b>3/11/21</b> <b>Llarma Karma</b>	<b>Persons present</b>	John Robson, Richard Addison, Tom Wilkinson

**THANK YOU**

## 2.3 DATA COLLECTION AND ASSESSMENT FORM - Leeming

This form has been produced by ADAS as a contractor for Amey Arup working on the A66 Penrith to Scotch Corner schemes.

ADAS have been asked to find out how the development will impact on agriculture in the area. ADAS need to consider how the proposals presented during the public consultation will impact farming operations and farm businesses. The more information that you can provide, the more accurate the assessment can be. In the absence of information provided by the owner or occupier, the assessment will be made using publicly available information and standard figures.

The assessment needs to take account of how the farm will be affected during construction and also after the development has been completed.


### A BASIC DATA

#### References

<b>Section No.</b>	
<b>Owners Ref.</b>	
<b>Occupiers Ref.</b>	
<b>Plot No's.</b>	

#### Owner/occupier details

Identify who will be affected by the development and tell us their role in managing the farm e.g., owner occupier, tenant on Farm Business Tenancy, short term grazier etc.

<b>Owner</b>		<b>Occupier</b>	
Name	Anthony Leeming	Name	
Address		Address	
Phone		Phone	
Email		Email	
Role		Role	

**Agents' details (if applicable)**

Complete as appropriate

<b>Owner's</b>		<b>Occupier's</b>	
Name	John Robson	Name	
Address	& Michael Walton	Address	
Phone		Phone	
Email		Email	

**B LAND****Land tenure**

Provide details of all land associated with the farm business, not just that affected by the proposed development.

<b>Type</b>	<b>Area (ha)</b>
Owner Occupied	John Robson failed to provide detail
Agricultural Holdings Act tenancy	

**Short term agreement**

<b>Type</b>	<b>Area (ha)</b>	<b>Start date</b>	<b>Length of term (yrs)</b>
Farm Business Tenancy	0		
Cropping licence	0		
Grazing licence	0		
Contract Farming Area	0		
Other	0		

## Basic Payment Scheme

<b>Basic Payment Scheme</b>	
BPS eligible area (ha)	Yes
Greening (Yes/No)	N/A
Young Farmer/new entrant (Yes/No)	N/A
Other information	

## Farm plan

Mark on the attached plan & annotate as appropriate:

- The farm boundary and tenure.
- Broad cropping types
  - permanent grassland, arable land etc.
- Fixed equipment:
  - agricultural buildings, structures, roads, tracks, reservoirs, water supply pipes and apparatus, irrigation pipes and apparatus, electricity, gas and telephone services, gates and gateways, fences, hedges, shelter belts and farm woodlands.
- Environmental features
  - ditches and watercourses, important habitat, historic features.
- Please add any other features that may be affected by the proposals.

**C ENTERPRISES AND DESCRIPTION OF BUSINESS**

**Cropping**

Describe the farm’s crop rotation and give current cropping year areas and average yields in the table below:

<b>Crop</b>	<b>Area (ha)</b>	<b>Yield</b>
W Wheat		
S Wheat		
W Barley		
S Barley		
W Oats		
S Oats		
Oil Seeds		
Legumes		
Potatoes		
Sugar beet		
Temporary Grassland		
Permanent Grassland		
Forage Crops		
Vegetables		
Fallow		
Other (Please specify)		

**Silage/Haylage** (Locate current year crop on Plan)

Type	Area (ha)	Yield
1 <sup>st</sup> Cut		
2 <sup>nd</sup> Cut		
3 <sup>rd</sup> Cut		

**Livestock enterprises**

Current livestock numbers on the farm.

Livestock	Number & breed
Dairy Cows	
Followers 0-6 months	
6-12 months	
12+ months	
Bulls	
Suckler cows	
Beef youngstock 0-6 months	
6-12 months	
12+ months	
Bulls	
Breeding ewes	
Rams	
Replacements	

Poultry	
Sows	
Boars	
Horses	
Other	

**Livestock systems**

Provide details of the livestock systems and any changes that will need to be made as a result of the impact of the proposals during construction and post development.

**Non-agricultural enterprises**

Describe details of non-agricultural enterprises. In addition, please identify any changes that will need to be made as a result of the impact of the proposals, again, during construction and post development.



**Access** (Locate on Plan)

Please include Public Rights of Way & open access land as well as farm access

Name	Construction phase changes	Post development changes

**Water supply**

Type	Effect	Mitigation
Mains		
Private		
Borehole		

**Pipelines, easements**

Type	Effect	Mitigation
Pipelines		

Easements		
-----------	--	--

**G ENVIRONMENTAL FEATURES**

**Agri-environment Scheme**

Describe any effects on existing, live agri-environment scheme agreements. Please include the option code and areas affected.

Scheme	Effect

**Occupiers' views/comments**

Record comments/priorities of the occupier here

Concerned about loss of land proposed for mitigation. Wanted to push it down to nab end if possible rather than reducing the width of the grassland the full length.

## Mitigation

Suggest measures to minimise the impact of the development during construction and operation on farm operations and the farm business.

Please note, agreeing mitigation is not part of this assessment.

--

## Appointment Information

Only complete this section if this form has been completed in the company of a representative of the A66 Penrith to Scotch Corner schemes.

Date		Time	
Location	3/11/21 Llarma Karma	Persons present	John Robson, Richard Addison, Tom Wilkinson

**THANK YOU**

## 2.4 DATA COLLECTION AND ASSESSMENT FORM – Whinfell Park

This form has been produced by ADAS as a contractor for Amey Arup working on the A66 Penrith to Scotch Corner schemes.

ADAS have been asked to find out how the development will impact on agriculture in the area. ADAS need to consider how the proposals presented during the public consultation will impact farming operations and farm businesses. The more information that you can provide, the more accurate the assessment can be. In the absence of information provided by the owner or occupier, the assessment will be made using publicly available information and standard figures.

The assessment needs to take account of how the farm will be affected during construction and also after the development has been completed.


### A BASIC DATA

#### References

<b>Section No.</b>	
<b>Owners Ref.</b>	
<b>Occupiers Ref.</b>	
<b>Plot No's.</b>	

#### Owner/occupier details

Identify who will be affected by the development and tell us their role in managing the farm e.g., owner occupier, tenant on Farm Business Tenancy, short term grazier etc.

<b>Owner</b>		<b>Occupier</b>	
Name	Allan Jenkinson	Name	
Address		Address	
Phone		Phone	
Email		Email	
Role		Role	

**Agents' details (if applicable)**

Complete as appropriate

<b>Owner's</b>		<b>Occupier's</b>	
Name	Alan Bowe	Name	
Address		Address	
Phone		Phone	
Email		Email	

**B LAND**

**Land tenure**

Provide details of all land associated with the farm business, not just that affected by the proposed development.

<b>Type</b>	<b>Area (ha)</b>
Owner Occupied	1028 Acres
Agricultural Holdings Act tenancy	176 Acres

**Short term agreement**

<b>Type</b>	<b>Area (ha)</b>	<b>Start date</b>	<b>Length of term (yrs)</b>
Farm Business Tenancy	771.8 Acres	4 Agreements	
Cropping licence	0		
Grazing licence	0		
Contract Farming Area	0		
Other	0		

## Basic Payment Scheme

<b>Basic Payment Scheme</b>	
BPS eligible area (ha)	Yes
Greening (Yes/No)	N/A
Young Farmer/new entrant (Yes/No)	N/A
Other information	No stewardship on the land however lots of voluntary measures in place

## Farm plan

Mark on the attached plan & annotate as appropriate:

- The farm boundary and tenure.
- Broad cropping types
  - permanent grassland, arable land etc.
- Fixed equipment:
  - agricultural buildings, structures, roads, tracks, reservoirs, water supply pipes and apparatus, irrigation pipes and apparatus, electricity, gas and telephone services, gates and gateways, fences, hedges, shelter belts and farm woodlands.
- Environmental features
  - ditches and watercourses, important habitat, historic features.
- Please add any other features that may be affected by the proposals.

**C ENTERPRISES AND DESCRIPTION OF BUSINESS**

**Cropping**

Describe the farm’s crop rotation and give current cropping year areas and average yields in the table below:

<b>Crop</b>	<b>Area (ha)</b>	<b>Yield</b>
W Wheat	250Ac	
S Wheat		
W Barley	250Ac	
S Barley	125Ac	
W Oats		
S Oats	125Ac	
Oil Seeds	250Ac	
Legumes		
Potatoes		
Sugar beet		
Temporary Grassland	200Ac	
Permanent Grassland	800Ac	
Forage Crops		
Vegetables		
Fallow		
Other (Please specify)		

**Silage/Haylage** (Locate current year crop on Plan)

Type	Area (ha)	Yield
1 <sup>st</sup> Cut	200 Ac	
2 <sup>nd</sup> Cut	200 Ac	
3 <sup>rd</sup> Cut		

**Livestock enterprises**

Current livestock numbers on the farm.

Livestock	Number & breed
Dairy Cows	
Followers 0-6 months	
6-12 months	
12+ months	
Bulls	
Suckler cows	125 Pedigree Limousin
Beef youngstock 0-6 months	175-275 Followers sold as breeding stock
6-12 months	
12+ months	
Bulls	
Breeding ewes	2500
Rams	
Replacements	



Poultry	
Sows	
Boars	
Horses	
Other	

**Livestock systems**

Provide details of the livestock systems and any changes that will need to be made as a result of the impact of the proposals during construction and post development.

**Non-agricultural enterprises**

Describe details of non-agricultural enterprises. In addition, please identify any changes that will need to be made as a result of the impact of the proposals, again, during construction and post development.

Shoot every Friday 1<sup>st</sup> September to 1<sup>st</sup> February 2x Game Keepers

**Access (Locate on Plan)**

Please include Public Rights of Way & open access land as well as farm access

Name	Construction phase changes	Post development changes

**Water supply**

Type	Effect	Mitigation
Mains		
Private		
Borehole		

**Pipelines, easements**

Type	Effect	Mitigation
Pipelines		
Easements		

## G ENVIRONMENTAL FEATURES

### Agri-environment Scheme

Describe any effects on existing, live agri-environment scheme agreements. Please include the option code and areas affected.

Scheme	Effect

### Occupiers' views/comments

Record comments/priorities of the occupier here

### Mitigation

Suggest measures to minimise the impact of the development during construction and operation on farm operations and the farm business.

Please note, agreeing mitigation is not part of this assessment.

Want to limit land take were possible including reducing land take at Whinfell Park and Redlands Bank.

**Appointment Information**

Only complete this section if this form has been completed in the company of a representative of the A66 Penrith to Scotch Corner schemes.

<b>Date</b>		<b>Time</b>	
<b>Location</b>	<b>2<sup>nd</sup> November 2021</b>	<b>Persons present</b>	TW, Allan Jenkinson, Iain Scott, Nicholas Fleming, Amy Peck, Aaron Mitchell

**THANK YOU**

### 3 Penrith to Temple Sowerby

#### 3.1 DATA COLLECTION AND ASSESSMENT FORM – Brougham Castle Farm

This form has been produced by ADAS as a contractor for Amey Arup working on the A66 Penrith to Scotch Corner schemes.

ADAS have been asked to find out how the development will impact on agriculture in the area. ADAS need to consider how the proposals presented during the public consultation will impact farming operations and farm businesses. The more information that you can provide, the more accurate the assessment can be. In the absence of information provided by the owner or occupier, the assessment will be made using publicly available information and standard figures.

The assessment needs to take account of how the farm will be affected during construction and also after the development has been completed.

#### A BASIC DATA

##### References

<b>Section No.</b>	
<b>Owners Ref.</b>	
<b>Occupiers Ref.</b>	
<b>Plot No's.</b>	

##### Owner/occupier details

Identify who will be affected by the development and tell us their role in managing the farm e.g., owner occupier, tenant on Farm Business Tenancy, short term grazier etc.

<b>Owner</b>		<b>Occupier</b>	
Name	John Slack	Name	
Address	████████████████████	Address	
Phone		Phone	
Email		Email	
Role		Role	

**Agents' details (if applicable)**

Complete as appropriate

<b>Owner's</b>		<b>Occupier's</b>	
Name	Thomas Armstrong	Name	
Address		Address	
Phone		Phone	
Email		Email	

**B LAND**

**Land tenure**

Provide details of all land associated with the farm business, not just that affected by the proposed development.

<b>Type</b>	<b>Area (ha)</b>
Owner Occupied	150Acres
Agricultural Holdings Act tenancy	

**Short term agreement**

<b>Type</b>	<b>Area (ha)</b>	<b>Start date</b>	<b>Length of term (yrs)</b>
Farm Business Tenancy	0		
Cropping licence	0		
Grazing licence	0		
Contract Farming Area	0		
Other	0		

## Basic Payment Scheme

<b>Basic Payment Scheme</b>	
BPS eligible area (ha)	Yes
Greening (Yes/No)	N/A
Young Farmer/new entrant (Yes/No)	N/A
Other information	Mid-Tier 2 <sup>nd</sup> Agreement

## Farm plan

Mark on the attached plan & annotate as appropriate:

- The farm boundary and tenure.
- Broad cropping types
  - permanent grassland, arable land etc.
- Fixed equipment:
  - agricultural buildings, structures, roads, tracks, reservoirs, water supply pipes and apparatus, irrigation pipes and apparatus, electricity, gas and telephone services, gates and gateways, fences, hedges, shelter belts and farm woodlands.
- Environmental features
  - ditches and watercourses, important habitat, historic features.
- Please add any other features that may be affected by the proposals.

**C ENTERPRISES AND DESCRIPTION OF BUSINESS**

**Cropping**

Describe the farm’s crop rotation and give current cropping year areas and average yields in the table below:

All Permanent grass
---------------------

<b>Crop</b>	<b>Area (ha)</b>	<b>Yield</b>
W Wheat		
S Wheat		
W Barley		
S Barley		
W Oats		
S Oats		
Oil Seeds		
Legumes		
Potatoes		
Sugar beet		
Temporary Grassland		
Permanent Grassland		
Forage Crops		
Vegetables		
Fallow		
Other (Please specify)		



**Silage/Haylage** (Locate current year crop on Plan)

Type	Area (ha)	Yield
1 <sup>st</sup> Cut		
2 <sup>nd</sup> Cut		
3 <sup>rd</sup> Cut		

**Livestock enterprises**

Current livestock numbers on the farm.

Livestock	Number & breed
Dairy Cows	
Followers 0-6 months	
6-12 months	
12+ months	
Bulls	
Suckler cows	
Beef youngstock 0-6 months	
6-12 months	
12+ months	
Bulls	
Breeding ewes	300 Ewes (Lambs finished on farm)
Rams	

Replacements	
Poultry	
Sows	
Boars	
Horses	
Other	

**Livestock systems**

Provide details of the livestock systems and any changes that will need to be made as a result of the impact of the proposals during construction and post development.

**Non-agricultural enterprises**

Describe details of non-agricultural enterprises. In addition, please identify any changes that will need to be made as a result of the impact of the proposals, again, during construction and post development.

No

**D**  
**13 Access** (Locate on Plan)

Please include Public Rights of Way & open access land as well as farm access

Name	Construction phase changes	Post development changes

**Water supply**

Type	Effect	Mitigation
Mains		
Private		
Borehole		

**Pipelines, easements**

Type	Effect	Mitigation
Pipelines		

Easements		
-----------	--	--

**G ENVIRONMENTAL FEATURES**

**Agri-environment Scheme**

Describe any effects on existing, live agri-environment scheme agreements. Please include the option code and areas affected.

Scheme	Effect

**Occupiers' views/comments**

Record comments/priorities of the occupier here

What is species rich grassland and how can it be used?  
Mr Slack is a less intensive farmer winding down to retirement.

**Mitigation**

Suggest measures to minimise the impact of the development during construction and operation on farm operations and the farm business.

Please note, agreeing mitigation is not part of this assessment.

**Appointment Information**

Only complete this section if this form has been completed in the company of a representative of the A66 Penrith to Scotch Corner schemes.

<b>Date</b>		<b>Time</b>	
<b>Location</b>	<b>7<sup>th</sup> January 22 Stainton Village hall, TW joined via Teams</b>	<b>Persons present</b>	TW, Mark Nelson, Thomas Armstrong, Paul Smith, Aaron Mitchell

**THANK YOU**

## 3.2 DATA COLLECTION AND ASSESSMENT FORM – Winderwath Estate

This form has been produced by ADAS as a contractor for Amey Arup working on the A66 Penrith to Scotch Corner schemes.

ADAS have been asked to find out how the development will impact on agriculture in the area. ADAS need to consider how the proposals presented during the public consultation will impact farming operations and farm businesses. The more information that you can provide, the more accurate the assessment can be. In the absence of information provided by the owner or occupier, the assessment will be made using publicly available information and standard figures.

The assessment needs to take account of how the farm will be affected during construction and also after the development has been completed.

### A BASIC DATA

#### References

<b>Section No.</b>	
<b>Owners Ref.</b>	
<b>Occupiers Ref.</b>	
<b>Plot No's.</b>	

#### Owner/occupier details

Identify who will be affected by the development and tell us their role in managing the farm e.g., owner occupier, tenant on Farm Business Tenancy, short term grazier etc.

<b>Owner</b>		<b>Occupier</b>	
Name	Winderwath Estate	Name	
Address		Address	
Phone		Phone	
Email		Email	
Role		Role	

**Agents' details (if applicable)**

Complete as appropriate

<b>Owner's</b>		<b>Occupier's</b>	
Name	Allan Bowe/Katie Proctor	Name	
Address		Address	
Phone		Phone	
Email		Email	

**B LAND**

**Land tenure**

Provide details of all land associated with the farm business, not just that affected by the proposed development.

<b>Type</b>	<b>Area (ha)</b>
Owner Occupied	Circa 2000Acres farmland let out. Woodland inhand
Agricultural Holdings Act tenancy	

**Short term agreement**

<b>Type</b>	<b>Area (ha)</b>	<b>Start date</b>	<b>Length of term (yrs)</b>
Farm Business Tenancy	0		
Cropping licence	0		
Grazing licence	0		
Contract Farming Area	0		
Other	0		

## Basic Payment Scheme

<b>Basic Payment Scheme</b>	
BPS eligible area (ha)	Tenants Claim
Greening (Yes/No)	N/A
Young Farmer/new entrant (Yes/No)	N/A
Other information	Tenants may be in their own scheme

## Farm plan

Mark on the attached plan & annotate as appropriate:

- The farm boundary and tenure.
- Broad cropping types
  - permanent grassland, arable land etc.
- Fixed equipment:
  - agricultural buildings, structures, roads, tracks, reservoirs, water supply pipes and apparatus, irrigation pipes and apparatus, electricity, gas and telephone services, gates and gateways, fences, hedges, shelter belts and farm woodlands.
- Environmental features
  - ditches and watercourses, important habitat, historic features.
- Please add any other features that may be affected by the proposals.



**C ENTERPRISES AND DESCRIPTION OF BUSINESS**

**Cropping**

Describe the farm’s crop rotation and give current cropping year areas and average yields in the table below:

<b>Crop</b>	<b>Area (ha)</b>	<b>Yield</b>
W Wheat		
S Wheat		
W Barley		
S Barley		
W Oats		
S Oats		
Oil Seeds		
Legumes		
Potatoes		
Sugar beet		
Temporary Grassland		
Permanent Grassland		
Forage Crops		
Vegetables		
Fallow		
Other (Please specify)		

**Silage/Haylage** (Locate current year crop on Plan)

Type	Area (ha)	Yield
1 <sup>st</sup> Cut		
2 <sup>nd</sup> Cut		
3 <sup>rd</sup> Cut		

**Livestock enterprises**

Current livestock numbers on the farm.

Livestock	Number & breed
Dairy Cows	
Followers 0-6 months	
6-12 months	
12+ months	
Bulls	
Suckler cows	
Beef youngstock 0-6 months	
6-12 months	
12+ months	
Bulls	
Breeding ewes	
Rams	

Replacements	
Poultry	
Sows	
Boars	
Horses	
Other	

**Livestock systems**

Provide details of the livestock systems and any changes that will need to be made as a result of the impact of the proposals during construction and post development.

**Non-agricultural enterprises**

Describe details of non-agricultural enterprises. In addition, please identify any changes that will need to be made as a result of the impact of the proposals, again, during construction and post development.

Shoot 11/2 Keepers, 9000 Birds put down. All shooting in hand with some let days.

**Access (Locate on Plan)**

Please include Public Rights of Way & open access land as well as farm access

Name	Construction phase changes	Post development changes

**Water supply**

Type	Effect	Mitigation
Mains		
Private		
Borehole		

**Pipelines, easements**

Type	Effect	Mitigation
Pipelines		

Easements		
-----------	--	--

## G ENVIRONMENTAL FEATURES

### Agri-environment Scheme

Describe any effects on existing, live agri-environment scheme agreements. Please include the option code and areas affected.

Scheme	Effect

### Occupiers' views/comments

Record comments/priorities of the occupier here

### Mitigation

Suggest measures to minimise the impact of the development during construction and operation on farm operations and the farm business.

Please note, agreeing mitigation is not part of this assessment.

**Appointment Information**

Only complete this section if this form has been completed in the company of a representative of the A66 Penrith to Scotch Corner schemes.

Date		Time	
<b>Location</b>	<b>13<sup>th</sup> Jan 2021 North Lakes + Nov 21 Llarma Karma</b>	<b>Persons present</b>	Katie Proctor, Allan Bowe< Rachel Smith, Richard Sowerby, Aaron Mitchell, TW

**THANK YOU**

## 4 Temple Sowerby to Appleby

### 4.1 DATA COLLECTION AND ASSESSMENT FORM – Bridge End Farm

This form has been produced by ADAS as a contractor for Amey Arup working on the A66 Penrith to Scotch Corner schemes.

ADAS have been asked to find out how the development will impact on agriculture in the area. ADAS need to consider how the proposals presented during the public consultation will impact farming operations and farm businesses. The more information that you can provide, the more accurate the assessment can be. In the absence of information provided by the owner or occupier, the assessment will be made using publicly available information and standard figures.

The assessment needs to take account of how the farm will be affected during construction and also after the development has been completed.


#### A BASIC DATA

##### References

<b>Section No.</b>	
<b>Owners Ref.</b>	
<b>Occupiers Ref.</b>	
<b>Plot No's.</b>	

##### Owner/occupier details

Identify who will be affected by the development and tell us their role in managing the farm e.g., owner occupier, tenant on Farm Business Tenancy, short term grazier etc.

<b>Owner</b>		<b>Occupier</b>	
Name	Colin Dent	Name	
Address		Address	
Phone		Phone	
Email		Email	
Role		Role	

**Agents' details (if applicable)**

Complete as appropriate

<b>Owner's</b>		<b>Occupier's</b>	
Name	Thomas Armstrong	Name	
Address		Address	
Phone		Phone	
Email		Email	

**B LAND**

**Land tenure**

Provide details of all land associated with the farm business, not just that affected by the proposed development.

<b>Type</b>	<b>Area (ha)</b>
Owner Occupied	1000Acres
Agricultural Holdings Act tenancy	

**Short term agreement**

<b>Type</b>	<b>Area (ha)</b>	<b>Start date</b>	<b>Length of term (yrs)</b>
Farm Business Tenancy	500Acres		
Cropping licence	0		
Grazing licence	0		
Contract Farming Area	0		
Other	0		



## Basic Payment Scheme

<b>Basic Payment Scheme</b>	
BPS eligible area (ha)	600ha
Greening (Yes/No)	N/A
Young Farmer/new entrant (Yes/No)	N/A
Other information	4 Mid-Tier Stewardship Agreements

## Farm plan

Mark on the attached plan & annotate as appropriate:

- The farm boundary and tenure.
- Broad cropping types
  - permanent grassland, arable land etc.
- Fixed equipment:
  - agricultural buildings, structures, roads, tracks, reservoirs, water supply pipes and apparatus, irrigation pipes and apparatus, electricity, gas and telephone services, gates and gateways, fences, hedges, shelter belts and farm woodlands.
- Environmental features
  - ditches and watercourses, important habitat, historic features.
- Please add any other features that may be affected by the proposals.

**C ENTERPRISES AND DESCRIPTION OF BUSINESS**

**Cropping**

Describe the farm’s crop rotation and give current cropping year areas and average yields in the table below:

<b>Crop</b>	<b>Area (ha)</b>	<b>Yield</b>
W Wheat	200 Ac	
S Wheat		
W Barley	100 Ac	
S Barley		
W Oats		
Rye	100 Ac	
Oil Seeds		
Legumes		
Potatoes		
Sugar beet		
Temporary Grassland		
Permanent Grassland		
Forage Crops	200 Acres Maize	
Vegetables		
Fallow		
Other (Please specify)		

**Silage/Haylage** (Locate current year crop on Plan)

Type	Area (ha)	Yield
1 <sup>st</sup> Cut	700 Ac x 5 cuts	
2 <sup>nd</sup> Cut		
3 <sup>rd</sup> Cut		

**Livestock enterprises**

Current livestock numbers on the farm.

Livestock	Number & breed
Dairy Cows	1100 x 3 times a day milking
Followers 0-6 months	1520 Youngstock
6-12 months	
12+ months	
Bulls	
Suckler cows	
Beef youngstock 0-6 months	
6-12 months	180 Bullocks
12+ months	
Bulls	
Breeding ewes	
Rams	

Replacements	
Poultry	
Sows	
Boars	
Horses	
Other	

**Livestock systems**

Provide details of the livestock systems and any changes that will need to be made as a result of the impact of the proposals during construction and post development.

**Non-agricultural enterprises**

Describe details of non-agricultural enterprises. In addition, please identify any changes that will need to be made as a result of the impact of the proposals, again, during construction and post development.

**Access (Locate on Plan)**

Please include Public Rights of Way & open access land as well as farm access

Name	Construction phase changes	Post development changes

**Water supply**

Type	Effect	Mitigation
Mains		
Private		
Borehole		

**Pipelines, easements**

Type	Effect	Mitigation
Pipelines		

Easements		
-----------	--	--

**G ENVIRONMENTAL FEATURES**

**Agri-environment Scheme**

Describe any effects on existing, live agri-environment scheme agreements. Please include the option code and areas affected.

Scheme	Effect

**Occupiers' views/comments**

Record comments/priorities of the occupier here

Loss of output a concern due to reduction in productive capacity of species rich grassland

2 x slurry pipes going under the route of the new road

**Mitigation**

Suggest measures to minimise the impact of the development during construction and operation on farm operations and the farm business.

Please note, agreeing mitigation is not part of this assessment.

**Appointment Information**

Only complete this section if this form has been completed in the company of a representative of the A66 Penrith to Scotch Corner schemes.

<b>Date</b>		<b>Time</b>	
<b>Location</b>	<b>19/10/2021</b>	<b>Persons present</b>	Colin Dent, Thomas Armstrong, TW + Others

**THANK YOU**

## 4.2 DATA COLLECTION AND ASSESSMENT FORM – Crossfell House Farm

This form has been produced by ADAS as a contractor for Amey Arup working on the A66 Penrith to Scotch Corner schemes.

ADAS have been asked to find out how the development will impact on agriculture in the area. ADAS need to consider how the proposals presented during the public consultation will impact farming operations and farm businesses. The more information that you can provide, the more accurate the assessment can be. In the absence of information provided by the owner or occupier, the assessment will be made using publicly available information and standard figures.

The assessment needs to take account of how the farm will be affected during construction and also after the development has been completed.

### A BASIC DATA

#### References

<b>Section No.</b>	
<b>Owners Ref.</b>	
<b>Occupiers Ref.</b>	
<b>Plot No's.</b>	

#### Owner/occupier details

Identify who will be affected by the development and tell us their role in managing the farm e.g., owner occupier, tenant on Farm Business Tenancy, short term grazier etc.

<b>Owner</b>		<b>Occupier</b>	
Name	<b>Michael Metcalf &amp; John</b>	Name	
Address	[REDACTED]	Address	
Phone	[REDACTED]	Phone	
Email		Email	
Role		Role	



**Agents' details (if applicable)**

Complete as appropriate

<b>Owner's</b>		<b>Occupier's</b>	
Name	Matthew Bell	Name	
Address		Address	
Phone		Phone	
Email		Email	

**B LAND****Land tenure**

Provide details of all land associated with the farm business, not just that affected by the proposed development.

<b>Type</b>	<b>Area (ha)</b>
Owner Occupied	324 Acres Owned
Agricultural Holdings Act tenancy	76 Acres AHA Tenancy (1 <sup>st</sup> Generation)

**Short term agreement**

<b>Type</b>	<b>Area (ha)</b>	<b>Start date</b>	<b>Length of term (yrs)</b>
Farm Business Tenancy	0		
Cropping licence	0		
Grazing licence	0		
Contract Farming Area	0		
Other	0		

## Basic Payment Scheme

<b>Basic Payment Scheme</b>	
BPS eligible area (ha)	Yes
Greening (Yes/No)	N/A
Young Farmer/new entrant (Yes/No)	N/A
Other information	No stewardship on the land

## Farm plan

Mark on the attached plan & annotate as appropriate:

- The farm boundary and tenure.
- Broad cropping types
  - permanent grassland, arable land etc.
- Fixed equipment:
  - agricultural buildings, structures, roads, tracks, reservoirs, water supply pipes and apparatus, irrigation pipes and apparatus, electricity, gas and telephone services, gates and gateways, fences, hedges, shelter belts and farm woodlands.
- Environmental features
  - ditches and watercourses, important habitat, historic features.
- Please add any other features that may be affected by the proposals.

**C ENTERPRISES AND DESCRIPTION OF BUSINESS**

**Cropping**

Describe the farm’s crop rotation and give current cropping year areas and average yields in the table below:

<b>Crop</b>	<b>Area (ha)</b>	<b>Yield</b>
W Wheat	100 Acres	60Acres Whoelcrop Remainder Combined
S Wheat		
W Barley	50 Acres	Combined
S Barley		
W Oats		
S Oats		
Oil Seeds		
Legumes		
Potatoes		
Sugar beet		
Temporary Grassland	220 Acres for silage & grazing	
Permanent Grassland	100 Acres Just grazed	
Forage Crops		
Vegetables		
Fallow		
Other (Please specify)		

**Silage/Haylage** (Locate current year crop on Plan)

Type	Area (ha)	Yield
1 <sup>st</sup> Cut	5 Cuts over 220 Acres	
2 <sup>nd</sup> Cut		
3 <sup>rd</sup> Cut		

**Livestock enterprises**

Current livestock numbers on the farm.

Livestock	Number & breed
Dairy Cows	180 Milking
Followers 0-6 months	190 Followers
6-12 months	
12+ months	
Bulls	
Suckler cows	
Beef youngstock 0-6 months	
6-12 months	
12+ months	
Bulls	
Breeding ewes	
Rams	

Replacements	1200 Wintering Sheep taken in
Poultry	
Sows	
Boars	
Horses	
Other	

**Livestock systems**

Provide details of the livestock systems and any changes that will need to be made as a result of the impact of the proposals during construction and post development.

**Non-agricultural enterprises**

Describe details of non-agricultural enterprises. In addition, please identify any changes that will need to be made as a result of the impact of the proposals, again, during construction and post development.

Embryo Transplant Business on site with cows from Holland, Germany etc on site. Major additional enterprise. John leads this.

**D**

**Access** (Locate on Plan)

Please include Public Rights of Way & open access land as well as farm access

Name	Construction phase changes	Post development changes

**Water supply**

Type	Effect	Mitigation
Mains		
Private		
Borehole		

**Pipelines, easements**

Type	Effect	Mitigation
Pipelines		

Easements		
-----------	--	--

**G ENVIRONMENTAL FEATURES**

**Agri-environment Scheme**

Describe any effects on existing, live agri-environment scheme agreements. Please include the option code and areas affected.

Scheme	Effect

**Occupiers' views/comments**

Record comments/priorities of the occupier here

- The Metcalfe family are concerned about the interaction between the public and the cows on the over bridge.
- The bridge needs to be built to highway spec and incorporate a slurry pipe
- Matthew Bell Estimates a loss of 180 acres
- The scheme will result in arable crops no longer being grown on the farm meaning additional forage needs to be purchased.
- The Embro business (150 head) will stay as it is after the scheme constructed.
- The dairy business would need to cease or relocate/restock on a smaller scale after the scheme is constructed.
- There are 2 boreholes for British Gypsum under the new road route
- Large areas of reprofiling between 1:12 & 1:20 proposed

- Possible solar farm almost certainly going to be constructed on land left to the north of the scheme.
- 26 Houses have been approved on land where part is showing as part of the new scheme.
- Difficult to find alternative holding elsewhere
- Proximity to the buildings of the new road is a big issue

**Mitigation**

Suggest measures to minimise the impact of the development during construction and operation on farm operations and the farm business.

Please note, agreeing mitigation is not part of this assessment.

**Appointment Information**

Only complete this section if this form has been completed in the company of a representative of the A66 Penrith to Scotch Corner schemes.

<b>Date</b>		<b>Time</b>	
<b>Location</b>	<b>Crossfell House Farm 12/01/2022</b>	<b>Persons present</b>	Matt Bell, John & Michael Metcalf, Rachel Smith, Aaron Mitchell, Tom Wilkinson, Richard Sowden

**THANK YOU**



## 4.3 DATA COLLECTION AND ASSESSMENT FORM – Far Broom Lodge

This form has been produced by ADAS as a contractor for Amey Arup working on the A66 Penrith to Scotch Corner schemes.

ADAS have been asked to find out how the development will impact on agriculture in the area. ADAS need to consider how the proposals presented during the public consultation will impact farming operations and farm businesses. The more information that you can provide, the more accurate the assessment can be. In the absence of information provided by the owner or occupier, the assessment will be made using publicly available information and standard figures.

The assessment needs to take account of how the farm will be affected during construction and also after the development has been completed.


### A BASIC DATA

#### References

<b>Section No.</b>	
<b>Owners Ref.</b>	
<b>Occupiers Ref.</b>	
<b>Plot No's.</b>	

#### Owner/occupier details

Identify who will be affected by the development and tell us their role in managing the farm e.g., owner occupier, tenant on Farm Business Tenancy, short term grazier etc.

<b>Owner</b>		<b>Occupier</b>	
Name	Christopher Bell	Name	
Address		Address	
Phone		Phone	
Email		Email	
Role		Role	

**Agents' details (if applicable)**

Complete as appropriate

<b>Owner's</b>		<b>Occupier's</b>	
Name	Thomas Armstrong	Name	
Address		Address	
Phone		Phone	
Email		Email	

**B LAND**

**Land tenure**

Provide details of all land associated with the farm business, not just that affected by the proposed development.

Type	Area (ha)
Owner Occupied	165Acres
Agricultural Holdings Act tenancy	

**Short term agreement**

Type	Area (ha)	Start date	Length of term (yrs)
Farm Business Tenancy	0		
Cropping licence	0		
Grazing licence	135 acres		11 months of year
Contract Farming Area	0		
Other	0		

## Basic Payment Scheme

<b>Basic Payment Scheme</b>	
BPS eligible area (ha)	Yes
Greening (Yes/No)	N/A
Young Farmer/new entrant (Yes/No)	N/A
Other information	No stewardship at the moment

## Farm plan

Mark on the attached plan & annotate as appropriate:

- The farm boundary and tenure.
- Broad cropping types
  - permanent grassland, arable land etc.
- Fixed equipment:
  - agricultural buildings, structures, roads, tracks, reservoirs, water supply pipes and apparatus, irrigation pipes and apparatus, electricity, gas and telephone services, gates and gateways, fences, hedges, shelter belts and farm woodlands.
- Environmental features
  - ditches and watercourses, important habitat, historic features.
- Please add any other features that may be affected by the proposals.

**C ENTERPRISES AND DESCRIPTION OF BUSINESS**

**Cropping**

Describe the farm’s crop rotation and give current cropping year areas and average yields in the table below:

<b>Crop</b>	<b>Area (ha)</b>	<b>Yield</b>
W Wheat		
S Wheat		
W Barley	40 Acres (Followed by stubble turnips)	
S Barley	45 Acres	
W Oats		
S Oats		
Oil Seeds		
Legumes		
Potatoes		
Sugar beet		
Temporary Grassland	Mainly temporary grass	
Permanent Grassland		
Forage Crops		
Vegetables		
Fallow		
Other (Please specify)		

**Silage/Haylage** (Locate current year crop on Plan)

Type	Area (ha)	Yield
1 <sup>st</sup> Cut	120 Acres Silage/Hay/Haylage	
2 <sup>nd</sup> Cut		
3 <sup>rd</sup> Cut		

**Livestock enterprises**

Current livestock numbers on the farm.

Livestock	Number & breed
Dairy Cows	
Followers 0-6 months	
6-12 months	
12+ months	
Bulls	
Suckler cows	80
Beef youngstock 0-6 months	220
6-12 months	
12+ months	
Bulls	
Breeding ewes	300
Rams	

Replacements	350 wintering sheep
Poultry	
Sows	
Boars	
Horses	
Other	

**Livestock systems**

Provide details of the livestock systems and any changes that will need to be made as a result of the impact of the proposals during construction and post development.

**Non-agricultural enterprises**

Describe details of non-agricultural enterprises. In addition, please identify any changes that will need to be made as a result of the impact of the proposals, again, during construction and post development.

No

**Access** (Locate on Plan)

Please include Public Rights of Way & open access land as well as farm access

Name	Construction phase changes	Post development changes

**Water supply**

Type	Effect	Mitigation
Mains		
Private		
Borehole		

**Pipelines, easements**

Type	Effect	Mitigation
Pipelines		

Easements		
-----------	--	--

**G ENVIRONMENTAL FEATURE**

**Agri-environment Scheme**

Describe any effects on existing, live agri-environment scheme agreements. Please include the option code and areas affected.

Scheme	Effect

**Occupiers' views/comments**

Record comments/priorities of the occupier here

Concerned about the location of a balancing pond and would prefer it to be on south side of road.  
 There is a risk of flooding to the yard as existing embankment can cause this.  
 Would like an access road to the land on the south side of the A66.

**Mitigation**

Suggest measures to minimise the impact of the development during construction and operation on farm operations and the farm business.

Please note, agreeing mitigation is not part of this assessment.



**Appointment Information**

Only complete this section if this form has been completed in the company of a representative of the A66 Penrith to Scotch Corner schemes.

<b>Date</b>		<b>Time</b>	
<b>Location</b>	<b>Tufton Arms Hotel</b> <b>21/11/21</b>	<b>Persons present</b>	TW, Mr Bell, Leanne Graves, Paul Smith Aaron Mitchell.

**THANK YOU**

## 4.4 DATA COLLECTION AND ASSESSMENT FORM – Low Moor Caravan Park

This form has been produced by ADAS as a contractor for Amey Arup working on the A66 Penrith to Scotch Corner schemes.

ADAS have been asked to find out how the development will impact on agriculture in the area. ADAS need to consider how the proposals presented during the public consultation will impact farming operations and farm businesses. The more information that you can provide, the more accurate the assessment can be. In the absence of information provided by the owner or occupier, the assessment will be made using publicly available information and standard figures.

The assessment needs to take account of how the farm will be affected during construction and also after the development has been completed.


### A BASIC DATA

#### References

<b>Section No.</b>	
<b>Owners Ref.</b>	
<b>Occupiers Ref.</b>	
<b>Plot No's.</b>	

#### Owner/occupier details

Identify who will be affected by the development and tell us their role in managing the farm e.g., owner occupier, tenant on Farm Business Tenancy, short term grazier etc.

<b>Owner</b>		<b>Occupier</b>	
Name	Martin & Will Farrell	Name	
Address		Address	
Phone		Phone	
Email		Email	
Role		Role	

**Agents' details (if applicable)**

Complete as appropriate

<b>Owner's</b>		<b>Occupier's</b>	
Name	Leanne Graves	Name	
Address		Address	
Phone		Phone	
Email		Email	

**B LAND****Land tenure**

Provide details of all land associated with the farm business, not just that affected by the proposed development.

<b>Type</b>	<b>Area (ha)</b>
Owner Occupied	67 Acres
Agricultural Holdings Act tenancy	

**Short term agreement**

<b>Type</b>	<b>Area (ha)</b>	<b>Start date</b>	<b>Length of term (yrs)</b>
Farm Business Tenancy	0		
Cropping licence	0		
Grazing licence	48 Ac		
Contract Farming Area	0		
Other	0		

## Basic Payment Scheme

<b>Basic Payment Scheme</b>	
BPS eligible area (ha)	Yes on owned
Greening (Yes/No)	N/A
Young Farmer/new entrant (Yes/No)	N/A
Other information	No

## Farm plan

Mark on the attached plan & annotate as appropriate:

- The farm boundary and tenure.
- Broad cropping types
  - permanent grassland, arable land etc.
- Fixed equipment:
  - agricultural buildings, structures, roads, tracks, reservoirs, water supply pipes and apparatus, irrigation pipes and apparatus, electricity, gas and telephone services, gates and gateways, fences, hedges, shelter belts and farm woodlands.
- Environmental features
  - ditches and watercourses, important habitat, historic features.
- Please add any other features that may be affected by the proposals.

**C ENTERPRISES AND DESCRIPTION OF BUSINESS**

**Cropping**

Describe the farm’s crop rotation and give current cropping year areas and average yields in the table below:

All temporary grass reseeded every 5 years, fill gap between leys with stubble turnips for 6 months, Hay and haylage made to sell to equine market.

<b>Crop</b>	<b>Area (ha)</b>	<b>Yield</b>
W Wheat		
S Wheat		
W Barley		
S Barley		
W Oats		
S Oats		
Oil Seeds		
Legumes		
Potatoes		
Sugar beet		
Temporary Grassland		
Permanent Grassland		
Forage Crops		
Vegetables		
Fallow		
Other (Please specify)		

**Silage/Haylage** (Locate current year crop on Plan)

Type	Area (ha)	Yield
1 <sup>st</sup> Cut		
2 <sup>nd</sup> Cut		
3 <sup>rd</sup> Cut		

**Livestock enterprises**

Current livestock numbers on the farm.

Livestock	Number & breed
Dairy Cows	
Followers 0-6 months	
6-12 months	
12+ months	
Bulls	
Suckler cows	
Beef youngstock 0-6 months	
6-12 months	
12+ months	
Bulls	
Breeding ewes	150
Rams	20

Replacements	
Poultry	
Sows	
Boars	
Horses	
Other	

**Livestock systems**

Provide details of the livestock systems and any changes that will need to be made as a result of the impact of the proposals during construction and post development.

**Non-agricultural enterprises**

Describe details of non-agricultural enterprises. In addition, please identify any changes that will need to be made as a result of the impact of the proposals, again, during construction and post development.

Seasonal and overnight stays with caravans (up to 24), 26 Static Cravans (12 let full time), licence for 50 units. Work as a farrier

**Access** (Locate on Plan)

Please include Public Rights of Way & open access land as well as farm access

Name	Construction phase changes	Post development changes

**Water supply**

Type	Effect	Mitigation
Mains		
Private		
Borehole		

**Pipelines, easements**

Type	Effect	Mitigation
Pipelines		



Easements		
-----------	--	--

**G ENVIRONMENTAL FEATURES**

**Agri-environment Scheme**

Describe any effects on existing, live agri-environment scheme agreements. Please include the option code and areas affected.

Scheme	Effect

**Occupiers' views/comments**

Record comments/priorities of the occupier here

No access to parcel north of road in current design, some of land acquired is a licenced disposal area for sheep dip,

**Mitigation**

Suggest measures to minimise the impact of the development during construction and operation on farm operations and the farm business.

Please note, agreeing mitigation is not part of this assessment.

**Appointment Information**

Only complete this section if this form has been completed in the company of a representative of the A66 Penrith to Scotch Corner schemes.

<b>Date</b>		<b>Time</b>	
<b>Location</b>	<b>Nov 21 Llarma Karma</b>	<b>Persons present</b>	Leanne Graves, TW, Martin & Will Farrell

**THANK YOU**

## 4.5 DATA COLLECTION AND ASSESSMENT FORM – Redlands Bank

This form has been produced by ADAS as a contractor for Amey Arup working on the A66 Penrith to Scotch Corner schemes.

ADAS have been asked to find out how the development will impact on agriculture in the area. ADAS need to consider how the proposals presented during the public consultation will impact farming operations and farm businesses. The more information that you can provide, the more accurate the assessment can be. In the absence of information provided by the owner or occupier, the assessment will be made using publicly available information and standard figures.

The assessment needs to take account of how the farm will be affected during construction and also after the development has been completed.


### A BASIC DATA

#### References

<b>Section No.</b>	
<b>Owners Ref.</b>	
<b>Occupiers Ref.</b>	
<b>Plot No's.</b>	

#### Owner/occupier details

Identify who will be affected by the development and tell us their role in managing the farm e.g., owner occupier, tenant on Farm Business Tenancy, short term grazier etc.

<b>Owner</b>		<b>Occupier</b>	
Name	Taylor	Name	
Address		Address	
Phone		Phone	
Email		Email	
Role		Role	

**Agents' details (if applicable)**

Complete as appropriate

<b>Owner's</b>		<b>Occupier's</b>	
Name	Thomas Armstrong	Name	
Address		Address	
Phone		Phone	
Email		Email	

**B LAND**

**Land tenure**

Provide details of all land associated with the farm business, not just that affected by the proposed development.

<b>Type</b>	<b>Area (ha)</b>
Owner Occupied	350-400Acres (1/2 tenanted)
Agricultural Holdings Act tenancy	

**Short term agreement**

<b>Type</b>	<b>Area (ha)</b>	<b>Start date</b>	<b>Length of term (yrs)</b>
Farm Business Tenancy	0		
Cropping licence	0		
Grazing licence	0		
Contract Farming Area	0		
Other	0		

## Basic Payment Scheme

<b>Basic Payment Scheme</b>	
BPS eligible area (ha)	Yes
Greening (Yes/No)	N/A
Young Farmer/new entrant (Yes/No)	N/A
Other information	In Mid-Tier

## Farm plan

Mark on the attached plan & annotate as appropriate:

- The farm boundary and tenure.
- Broad cropping types
  - permanent grassland, arable land etc.
- Fixed equipment:
  - agricultural buildings, structures, roads, tracks, reservoirs, water supply pipes and apparatus, irrigation pipes and apparatus, electricity, gas and telephone services, gates and gateways, fences, hedges, shelter belts and farm woodlands.
- Environmental features
  - ditches and watercourses, important habitat, historic features.
- Please add any other features that may be affected by the proposals.

**C ENTERPRISES AND DESCRIPTION OF BUSINESS**

**Cropping**

Describe the farm’s crop rotation and give current cropping year areas and average yields in the table below:

Rotation= Winter Barley (crimped) then stubble turnips, spring barley then grass.

<b>Crop</b>	<b>Area (ha)</b>	<b>Yield</b>
W Wheat		
S Wheat		
W Barley		
S Barley		
W Oats		
S Oats		
Oil Seeds		
Legumes		
Potatoes		
Sugar beet		
Temporary Grassland		
Permanent Grassland		
Forage Crops		
Vegetables		
Fallow		
Other (Please specify)		

**Silage/Haylage** (Locate current year crop on Plan)

Type	Area (ha)	Yield
1 <sup>st</sup> Cut		
2 <sup>nd</sup> Cut		
3 <sup>rd</sup> Cut		

**Livestock enterprises**

Current livestock numbers on the farm.

Livestock	Number & breed
Dairy Cows	
Followers 0-6 months	
6-12 months	
12+ months	
Bulls	
Suckler cows	
Beef youngstock 0-6 months	
6-12 months	
12+ months	1000 cattle bought as stores and finished per year
Bulls	
Breeding ewes	
Rams	

Replacements	2000-3000 fat lambs finished on farm
Poultry	
Sows	
Boars	
Horses	
Other	

**Livestock systems**

Provide details of the livestock systems and any changes that will need to be made as a result of the impact of the proposals during construction and post development.

**Non-agricultural enterprises**

Describe details of non-agricultural enterprises. In addition, please identify any changes that will need to be made as a result of the impact of the proposals, again, during construction and post development.

Son Rob runs second hand machinery business from farmyard as well as undertaking grant work for farmers.



**Access** (Locate on Plan)

Please include Public Rights of Way & open access land as well as farm access

Name	Construction phase changes	Post development changes

**Water supply**

Type	Effect	Mitigation
Mains		
Private		
Borehole		

**Pipelines, easements**

Type	Effect	Mitigation
Pipelines		

Easements		
-----------	--	--

**Agri-environment Scheme**

Describe any effects on existing, live agri-environment scheme agreements. Please include the option code and areas affected.

Scheme	Effect

**Occupiers' views/comments**

Record comments/priorities of the occupier here

Would like to reduce land take where possible

**Mitigation**

Suggest measures to minimise the impact of the development during construction and operation on farm operations and the farm business.

Please note, agreeing mitigation is not part of this assessment.

**Appointment Information**

Only complete this section if this form has been completed in the company of a representative of the A66 Penrith to Scotch Corner schemes.

Date		Time	
<b>Location</b>	<b>7<sup>th</sup> January 2022</b> <b>Stainton Village Hall</b> <b>TW joined via Teams</b>	<b>Persons present</b>	TW, Thomas Armstrong, Mark Nelson, Paul Smith, Aaron Mitchell

**THANK YOU**

## 4.6 DATA COLLECTION AND ASSESSMENT FORM - Spitals

This form has been produced by ADAS as a contractor for Amey Arup working on the A66 Penrith to Scotch Corner schemes.

ADAS have been asked to find out how the development will impact on agriculture in the area. ADAS need to consider how the proposals presented during the public consultation will impact farming operations and farm businesses. The more information that you can provide, the more accurate the assessment can be. In the absence of information provided by the owner or occupier, the assessment will be made using publicly available information and standard figures.

The assessment needs to take account of how the farm will be affected during construction and also after the development has been completed.


### A BASIC DATA

#### References

<b>Section No.</b>	
<b>Owners Ref.</b>	
<b>Occupiers Ref.</b>	
<b>Plot No's.</b>	

#### Owner/occupier details

Identify who will be affected by the development and tell us their role in managing the farm e.g., owner occupier, tenant on Farm Business Tenancy, short term grazier etc.

<b>Owner</b>		<b>Occupier</b>	
Name	Addison	Name	
Address		Address	
Phone		Phone	
Email		Email	
Role		Role	

**Agents' details (if applicable)**

Complete as appropriate

<b>Owner's</b>		<b>Occupier's</b>	
Name	Tim Parsons	Name	
Address		Address	
Phone		Phone	
Email		Email	

**B LAND**

**Land tenure**

Provide details of all land associated with the farm business, not just that affected by the proposed development.

<b>Type</b>	<b>Area (ha)</b>
Owner Occupied	345 Acres owned
Agricultural Holdings Act tenancy	

**Short term agreement**

<b>Type</b>	<b>Area (ha)</b>	<b>Start date</b>	<b>Length of term (yrs)</b>
Farm Business Tenancy	90 Acres		
Cropping licence	0		
Grazing licence	5 Acres		
Contract Farming Area	0		
Other	0		

## Basic Payment Scheme

<b>Basic Payment Scheme</b>	
BPS eligible area (ha)	Yes
Greening (Yes/No)	N/A
Young Farmer/new entrant (Yes/No)	N/A
Other information	In Mid-tier stewardship, low input grassland next to river, reduced hedge cutting

## Farm plan

Mark on the attached plan & annotate as appropriate:

- The farm boundary and tenure.
- Broad cropping types
  - permanent grassland, arable land etc.
- Fixed equipment:
  - agricultural buildings, structures, roads, tracks, reservoirs, water supply pipes and apparatus, irrigation pipes and apparatus, electricity, gas and telephone services, gates and gateways, fences, hedges, shelter belts and farm woodlands.
- Environmental features
  - ditches and watercourses, important habitat, historic features.
- Please add any other features that may be affected by the proposals.

**C ENTERPRISES AND DESCRIPTION OF BUSINESS**

**Cropping**

Describe the farm’s crop rotation and give current cropping year areas and average yields in the table below:

Paddock grazing – New Zealand Style System

<b>Crop</b>	<b>Area (ha)</b>	<b>Yield</b>
W Wheat	19 Ac	All fed through cows, usually combined rather than wholecropped
S Wheat		
W Barley	28 Ac	All fed through cows, usually combined rather than wholecropped
S Barley	30 Ac	All fed through cows, usually combined rather than wholecropped
W Oats		
S Oats		
Oil Seeds		
Legumes		
Potatoes		
Sugar beet		
Temporary Grassland		
Permanent Grassland		
Forage Crops		
Vegetables		
Fallow		
Other (Please specify)		

--	--	--

**Silage/Haylage** (Locate current year crop on Plan)

Type	Area (ha)	Yield
1 <sup>st</sup> Cut	Silage 3-4 Cuts	
2 <sup>nd</sup> Cut		
3 <sup>rd</sup> Cut		

**Livestock enterprises**

Current livestock numbers on the farm.

Livestock	Number & breed
Dairy Cows	300
Followers 0-6 months	150
6-12 months	
12+ months	
Bulls	
Suckler cows	
Beef youngstock 0-6 months	
6-12 months	
12+ months	
Bulls	
Breeding ewes	



Rams	
Replacements	
Poultry	
Sows	
Boars	
Horses	
Other	

### Livestock systems

Provide details of the livestock systems and any changes that will need to be made as a result of the impact of the proposals during construction and post development.

--

### Non-agricultural enterprises

Describe details of non-agricultural enterprises. In addition, please identify any changes that will need to be made as a result of the impact of the proposals, again, during construction and post development.

Office let to Genus, 1 telephone mast
---------------------------------------

**Access** (Locate on Plan)

Please include Public Rights of Way & open access land as well as farm access

Name	Construction phase changes	Post development changes

**Water supply**

Type	Effect	Mitigation
Mains		
Private		
Borehole		

**Pipelines, easements**

Type	Effect	Mitigation
Pipelines		
Easements		

## G ENVIRONMENTAL FEATURES

### Agri-environment Scheme

Describe any effects on existing, live agri-environment scheme agreements. Please include the option code and areas affected.

Scheme	Effect

### Occupiers' views/comments

Record comments/priorities of the occupier here

### Mitigation

Suggest measures to minimise the impact of the development during construction and operation on farm operations and the farm business.

Please note, agreeing mitigation is not part of this assessment.

**Appointment Information**

Only complete this section if this form has been completed in the company of a representative of the A66 Penrith to Scotch Corner schemes.

<b>Date</b>		<b>Time</b>	
<b>Location</b>	<b>19<sup>th</sup> October 2021</b> <b>Llarma Karma</b>	<b>Persons present</b>	Mr Addison Snr & Jnr, Tim Parsons, TW & Others

**THANK YOU**

## 4.7 DATA COLLECTION AND ASSESSMENT FORM – Street House

This form has been produced by ADAS as a contractor for Amey Arup working on the A66 Penrith to Scotch Corner schemes.

ADAS have been asked to find out how the development will impact on agriculture in the area. ADAS need to consider how the proposals presented during the public consultation will impact farming operations and farm businesses. The more information that you can provide, the more accurate the assessment can be. In the absence of information provided by the owner or occupier, the assessment will be made using publicly available information and standard figures.

The assessment needs to take account of how the farm will be affected during construction and also after the development has been completed.

### A BASIC DATA

#### References

<b>Section No.</b>	
<b>Owners Ref.</b>	
<b>Occupiers Ref.</b>	
<b>Plot No's.</b>	

#### Owner/occupier details

Identify who will be affected by the development and tell us their role in managing the farm e.g., owner occupier, tenant on Farm Business Tenancy, short term grazier etc.

<b>Owner</b>		<b>Occupier</b>	
Name	John Slee & Anne Ridley	Name	
Address	██████████	Address	
Phone		Phone	
Email		Email	
Role		Role	

--	--	--	--

**Agents' details (if applicable)**

Complete as appropriate

Owner's		Occupier's	
Name	Leanne Graves	Name	
Address		Address	
Phone		Phone	
Email		Email	

**B LAND**

**Land tenure**

Provide details of all land associated with the farm business, not just that affected by the proposed development.

Type	Area (ha)
Owner Occupied	130 Acres
Agricultural Holdings Act tenancy	

**Short term agreement**

Type	Area (ha)	Start date	Length of term (yrs)
Farm Business Tenancy	10Ac		2 years
Cropping licence	0		
Grazing licence	0		
Contract Farming Area	0		

Other	0		
-------	---	--	--

**Basic Payment Scheme**

<b>Basic Payment Scheme</b>	
BPS eligible area (ha)	Yes
Greening (Yes/No)	N/A
Young Farmer/new entrant (Yes/No)	N/A
Other information	No Stewardship

**Farm plan**

Mark on the attached plan & annotate as appropriate:

- The farm boundary and tenure.
- Broad cropping types
  - permanent grassland, arable land etc.
- Fixed equipment:
  - agricultural buildings, structures, roads, tracks, reservoirs, water supply pipes and apparatus, irrigation pipes and apparatus, electricity, gas and telephone services, gates and gateways, fences, hedges, shelter belts and farm woodlands.
- Environmental features
  - ditches and watercourses, important habitat, historic features.
- Please add any other features that may be affected by the proposals.

**C ENTERPRISES AND DESCRIPTION OF BUSINESS**

**Cropping**

Describe the farm’s crop rotation and give current cropping year areas and average yields in the table below:

<b>Crop</b>	<b>Area (ha)</b>	<b>Yield</b>
W Wheat		
S Wheat		
W Barley	9 Acres	
S Barley		
W Oats		
S Oats		
Oil Seeds		
Legumes		
Potatoes		
Fodder Beet	19 Acres	
Temporary Grassland		
Permanent Grassland		
Forage Crops		
Vegetables		
Fallow		
Other (Please specify)		



**Silage/Haylage** (Locate current year crop on Plan)

Type	Area (ha)	Yield
1 <sup>st</sup> Cut	40 Acres Haylage	
2 <sup>nd</sup> Cut		
3 <sup>rd</sup> Cut		

**Livestock enterprises**

Current livestock numbers on the farm.

Livestock	Number & breed
Dairy Cows	
Followers 0-6 months	
6-12 months	
12+ months	
Bulls	
Suckler cows	Previously had cattle
Beef youngstock 0-6 months	
6-12 months	
12+ months	
Bulls	
Breeding ewes	217
Rams	

Replacements	
Poultry	
Sows	
Boars	
Horses	
Other	

**Livestock systems**

Provide details of the livestock systems and any changes that will need to be made as a result of the impact of the proposals during construction and post development.

**Non-agricultural enterprises**

Describe details of non-agricultural enterprises. In addition, please identify any changes that will need to be made as a result of the impact of the proposals, again, during construction and post development.

Some contract round baling and wrapping of silage bales

**Access** (Locate on Plan)

Please include Public Rights of Way & open access land as well as farm access

Name	Construction phase changes	Post development changes

**Water supply**

Type	Effect	Mitigation
Mains		
Private		
Borehole		

**Pipelines, easements**

Type	Effect	Mitigation
Pipelines		

Easements		
-----------	--	--

**G ENVIRONMENTAL FEATURES**

**Agri-environment Scheme**

Describe any effects on existing, live agri-environment scheme agreements. Please include the option code and areas affected.

Scheme	Effect

**Occupiers' views/comments**

Record comments/priorities of the occupier here

Would sacrifice small triangle to the south of the road for mitigation if this reduced the area acquired to the north of the road.  
 Improve the pond, location and access.  
 Would like full height and width underpass and bridge

**Mitigation**

Suggest measures to minimise the impact of the development during construction and operation on farm operations and the farm business.

Please note, agreeing mitigation is not part of this assessment.

**Appointment Information**

Only complete this section if this form has been completed in the company of a representative of the A66 Penrith to Scotch Corner schemes.

<b>Date</b>		<b>Time</b>	
<b>Location</b>	<b>Tufton Arms</b> <b>23/11/21</b>	<b>Persons present</b>	TW, Mr Slee, Mrs Ridley, Paul Smith, Leanne Graves

**THANK YOU**

## 4.8 DATA COLLECTION AND ASSESSMENT FORM – West View Farm

This form has been produced by ADAS as a contractor for Amey Arup working on the A66 Penrith to Scotch Corner schemes.

ADAS have been asked to find out how the development will impact on agriculture in the area. ADAS need to consider how the proposals presented during the public consultation will impact farming operations and farm businesses. The more information that you can provide, the more accurate the assessment can be. In the absence of information provided by the owner or occupier, the assessment will be made using publicly available information and standard figures.

The assessment needs to take account of how the farm will be affected during construction and also after the development has been completed.

### A BASIC DATA

#### References

<b>Section No.</b>	
<b>Owners Ref.</b>	
<b>Occupiers Ref.</b>	
<b>Plot No's.</b>	

#### Owner/occupier details

Identify who will be affected by the development and tell us their role in managing the farm e.g., owner occupier, tenant on Farm Business Tenancy, short term grazier etc.

<b>Owner</b>		<b>Occupier</b>	
Name	Steadman Dodds	Name	
Address	██████████	Address	
Phone		Phone	
Email		Email	
Role		Role	

**Agents' details (if applicable)**

Complete as appropriate

<b>Owner's</b>		<b>Occupier's</b>	
Name	Thomas Armstrong	Name	
Address		Address	
Phone		Phone	
Email		Email	

**B LAND****Land tenure**

Provide details of all land associated with the farm business, not just that affected by the proposed development.

<b>Type</b>	<b>Area (ha)</b>
Owner Occupied	50Ac
Agricultural Holdings Act tenancy	

**Short term agreement**

<b>Type</b>	<b>Area (ha)</b>	<b>Start date</b>	<b>Length of term (yrs)</b>
Farm Business Tenancy	150Ac	National Trust Acorn Bank	
Cropping licence	0		
Grazing licence	0		
Contract Farming Area	0		
Other	0		

## Basic Payment Scheme

<b>Basic Payment Scheme</b>	
BPS eligible area (ha)	Yes
Greening (Yes/No)	N/A
Young Farmer/new entrant (Yes/No)	N/A
Other information	

## Farm plan

Mark on the attached plan & annotate as appropriate:

- The farm boundary and tenure.
- Broad cropping types
  - permanent grassland, arable land etc.
- Fixed equipment:
  - agricultural buildings, structures, roads, tracks, reservoirs, water supply pipes and apparatus, irrigation pipes and apparatus, electricity, gas and telephone services, gates and gateways, fences, hedges, shelter belts and farm woodlands.
- Environmental features
  - ditches and watercourses, important habitat, historic features.
- Please add any other features that may be affected by the proposals.



**C ENTERPRISES AND DESCRIPTION OF BUSINESS**

**Cropping**

Describe the farm’s crop rotation and give current cropping year areas and average yields in the table below:

All Grass, 100 bales of haylage made.

<b>Crop</b>	<b>Area (ha)</b>	<b>Yield</b>
W Wheat		
S Wheat		
W Barley		
S Barley		
W Oats		
S Oats		
Oil Seeds		
Legumes		
Potatoes		
Sugar beet		
Temporary Grassland		
Permanent Grassland		
Forage Crops		
Vegetables		
Fallow		
Other (Please specify)		

**Silage/Haylage** (Locate current year crop on Plan)

Type	Area (ha)	Yield
1 <sup>st</sup> Cut		
2 <sup>nd</sup> Cut		
3 <sup>rd</sup> Cut		

**Livestock enterprises**

Current livestock numbers on the farm.

Livestock	Number & breed
Dairy Cows	
Followers 0-6 months	
6-12 months	
12+ months	
Bulls	
Suckler cows	50 Summering cattle on headage basis
Beef youngstock 0-6 months	
6-12 months	
12+ months	
Bulls	
Breeding ewes	500-600
Rams	

Replacements	
Poultry	
Sows	
Boars	
Horses	
Other	

**Livestock systems**

Provide details of the livestock systems and any changes that will need to be made as a result of the impact of the proposals during construction and post development.

--

**Non-agricultural enterprises**

Describe details of non-agricultural enterprises. In addition, please identify any changes that will need to be made as a result of the impact of the proposals, again, during construction and post development.

--

**Access (Locate on Plan)**

Please include Public Rights of Way & open access land as well as farm access

Name	Construction phase changes	Post development changes

**Water supply**

Type	Effect	Mitigation
Mains		
Private		
Borehole		

**Pipelines, easements**

Type	Effect	Mitigation
Pipelines		

<b>Easements</b>		
------------------	--	--

**G ENVIRONMENTAL FEATURES**

**Agri-environment Scheme**

Describe any effects on existing, live agri-environment scheme agreements. Please include the option code and areas affected.

<b>Scheme</b>	<b>Effect</b>

**Occupiers' views/comments**

Record comments/priorities of the occupier here

<ul style="list-style-type: none"> <li>- New farm building needs relocating and is in conversation with Richard Sowerby about this</li> <li>- Would like species rich grassland reduced if possible.</li> </ul>
---

**Mitigation**

Suggest measures to minimise the impact of the development during construction and operation on farm operations and the farm business.

Please note, agreeing mitigation is not part of this assessment.

**Appointment Information**

Only complete this section if this form has been completed in the company of a representative of the A66 Penrith to Scotch Corner schemes.

<b>Date</b>		<b>Time</b>	
<b>Location</b>	<b>7/1/22 Stainton Village Hall I Joined via teams</b>	<b>Persons present</b>	Tom Wilkinson, Paul smith, Aaron Mitchell, Thomas Armstrong

**THANK YOU**

## 5 Appleby to Brough

### 5.1 DATA COLLECTION AND ASSESSMENT FORM – Coupland Beck Farm

This form has been produced by ADAS as a contractor for Amey Arup working on the A66 Penrith to Scotch Corner schemes.

ADAS have been asked to find out how the development will impact on agriculture in the area. ADAS need to consider how the proposals presented during the public consultation will impact farming operations and farm businesses. The more information that you can provide, the more accurate the assessment can be. In the absence of information provided by the owner or occupier, the assessment will be made using publicly available information and standard figures.

The assessment needs to take account of how the farm will be affected during construction and also after the development has been completed.


#### A BASIC DATA

##### References

<b>Section No.</b>	
<b>Owners Ref.</b>	
<b>Occupiers Ref.</b>	
<b>Plot No's.</b>	

##### Owner/occupier details

Identify who will be affected by the development and tell us their role in managing the farm e.g., owner occupier, tenant on Farm Business Tenancy, short term grazier etc.

<b>Owner</b>		<b>Occupier</b>	
Name	Patterson	Name	
Address		Address	
Phone		Phone	
Email		Email	
Role		Role	

**Agents' details (if applicable)**

Complete as appropriate

<b>Owner's</b>		<b>Occupier's</b>	
Name	Leanne Graves	Name	
Address		Address	
Phone		Phone	
Email		Email	

**B LAND**

**Land tenure**

Provide details of all land associated with the farm business, not just that affected by the proposed development.

<b>Type</b>	<b>Area (ha)</b>
Owner Occupied	400
Agricultural Holdings Act tenancy	

**Short term agreement**

<b>Type</b>	<b>Area (ha)</b>	<b>Start date</b>	<b>Length of term (yrs)</b>
Farm Business Tenancy	12Ac		
Cropping licence	0		
Grazing licence	80Ac		Annual Licence
Contract Farming Area	0		
Other	0		



## Basic Payment Scheme

<b>Basic Payment Scheme</b>	
BPS eligible area (ha)	Yes
Greening (Yes/No)	N/A
Young Farmer/new entrant (Yes/No)	N/A
Other information	Mid-Tier stewardship including low input grassland

## Farm plan

Mark on the attached plan & annotate as appropriate:

- The farm boundary and tenure.
- Broad cropping types
  - permanent grassland, arable land etc.
- Fixed equipment:
  - agricultural buildings, structures, roads, tracks, reservoirs, water supply pipes and apparatus, irrigation pipes and apparatus, electricity, gas and telephone services, gates and gateways, fences, hedges, shelter belts and farm woodlands.
- Environmental features
  - ditches and watercourses, important habitat, historic features.
- Please add any other features that may be affected by the proposals.

**C ENTERPRISES AND DESCRIPTION OF BUSINESS**

**Cropping**

Describe the farm’s crop rotation and give current cropping year areas and average yields in the table below:

<b>Crop</b>	<b>Area (ha)</b>	<b>Yield</b>
W Wheat		
S Wheat		
W Barley		
S Barley	40 Acres	
W Oats		
S Oats		
Oil Seeds		
Legumes		
Potatoes		
Sugar beet		
Temporary Grassland		
Permanent Grassland		
Forage Crops		
Vegetables		
Fallow		
Other (Please specify)		

**Silage/Haylage** (Locate current year crop on Plan)

Type	Area (ha)	Yield
1 <sup>st</sup> Cut	100 Acres + 20-30 Acres Hay/Haylage	
2 <sup>nd</sup> Cut	50 Acres	
3 <sup>rd</sup> Cut		

**Livestock enterprises**

Current livestock numbers on the farm.

Livestock	Number & breed
Dairy Cows	
Followers 0-6 months	
6-12 months	
12+ months	
Bulls	
Suckler cows	100
Beef youngstock 0-6 months	150 (Finished on farm)
6-12 months	
12+ months	
Bulls	
Breeding ewes	600
Rams	

Replacements	
Poultry	32,000 Free range laying hens, contracted to Chippendales
Sows	
Boars	
Horses	
Other	

**Livestock systems**

Provide details of the livestock systems and any changes that will need to be made as a result of the impact of the proposals during construction and post development.

**Non-agricultural enterprises**

Describe details of non-agricultural enterprises. In addition, please identify any changes that will need to be made as a result of the impact of the proposals, again, during construction and post development.

**Access** (Locate on Plan)

Please include Public Rights of Way & open access land as well as farm access

Name	Construction phase changes	Post development changes

**Water supply**

Type	Effect	Mitigation
Mains		
Private		
Borehole		

**Pipelines, easements**

Type	Effect	Mitigation
Pipelines		

Easements		
-----------	--	--

**G ENVIRONMENTAL FEATURES**

**Agri-environment Scheme**

Describe any effects on existing, live agri-environment scheme agreements. Please include the option code and areas affected.

Scheme	Effect

**Occupiers' views/comments**

Record comments/priorities of the occupier here

- Access track needs extending to reach further two fields that are currently accessed from A66.
- 11.47 Acres zoned as heath land which isn't practical alongside the free range hens as require 1 Acre/1000 Birds so may reduce capacity of unit.
- Would offer hedge planting north of the road.

**Mitigation**

Suggest measures to minimise the impact of the development during construction and operation on farm operations and the farm business.

Please note, agreeing mitigation is not part of this assessment.

**Appointment Information**

Only complete this section if this form has been completed in the company of a representative of the A66 Penrith to Scotch Corner schemes.

<b>Date</b>		<b>Time</b>	
<b>Location</b>	<b>Tufton Arms Hotel</b> <b>21/11/21</b>	<b>Persons present</b>	TW, Patterson x2, Laenne Graves, Paul Smith, Aaron Mitchell,

**THANK YOU**

## 5.2 DATA COLLECTION AND ASSESSMENT FORM – High Green Farm

This form has been produced by ADAS as a contractor for Amey Arup working on the A66 Penrith to Scotch Corner schemes.

ADAS have been asked to find out how the development will impact on agriculture in the area. ADAS need to consider how the proposals presented during the public consultation will impact farming operations and farm businesses. The more information that you can provide, the more accurate the assessment can be. In the absence of information provided by the owner or occupier, the assessment will be made using publicly available information and standard figures.

The assessment needs to take account of how the farm will be affected during construction and also after the development has been completed.


### A BASIC DATA

#### References

<b>Section No.</b>	
<b>Owners Ref.</b>	
<b>Occupiers Ref.</b>	
<b>Plot No's.</b>	

#### Owner/occupier details

Identify who will be affected by the development and tell us their role in managing the farm e.g., owner occupier, tenant on Farm Business Tenancy, short term grazier etc.

<b>Owner</b>		<b>Occupier</b>	
Name	Hayllarr	Name	
Address		Address	
Phone		Phone	
Email		Email	
Role		Role	



--	--	--	--

**Agents' details (if applicable)**

Complete as appropriate

Owner's		Occupier's	
Name	Caroline Horn	Name	
Address		Address	
Phone		Phone	
Email		Email	

**B LAND**

**Land tenure**

Provide details of all land associated with the farm business, not just that affected by the proposed development.

Type	Area (ha)
Owner Occupied	400 Acres at West View plus land elsewhere of mixed tenure. (They were reluctant to be honest about this however likely to be significant land elsewhere)
Agricultural Holdings Act tenancy	

**Short term agreement**

Type	Area (ha)	Start date	Length of term (yrs)
Farm Business Tenancy	0		
Cropping licence	0		
Grazing licence	0		
Contract Farming Area	0		

Other	0		
-------	---	--	--

**Basic Payment Scheme**

<b>Basic Payment Scheme</b>	
BPS eligible area (ha)	Yes
Greening (Yes/No)	N/A
Young Farmer/new entrant (Yes/No)	N/A
Other information	

**Farm plan**

Mark on the attached plan & annotate as appropriate:

- The farm boundary and tenure.
- Broad cropping types
  - permanent grassland, arable land etc.
- Fixed equipment:
  - agricultural buildings, structures, roads, tracks, reservoirs, water supply pipes and apparatus, irrigation pipes and apparatus, electricity, gas and telephone services, gates and gateways, fences, hedges, shelter belts and farm woodlands.
- Environmental features
  - ditches and watercourses, important habitat, historic features.
- Please add any other features that may be affected by the proposals.

**C ENTERPRISES AND DESCRIPTION OF BUSINESS**

**Cropping**

Describe the farm’s crop rotation and give current cropping year areas and average yields in the table below:

All grass  
 All of West View (400 Ac) cut for silage x 3 cuts plus grazed afterwards.

<b>Crop</b>	<b>Area (ha)</b>	<b>Yield</b>
W Wheat		
S Wheat		
W Barley		
S Barley		
W Oats		
S Oats		
Oil Seeds		
Legumes		
Potatoes		
Sugar beet		
Temporary Grassland		
Permanent Grassland		
Forage Crops		
Vegetables		
Fallow		
Other (Please specify)		

**Silage/Haylage** (Locate current year crop on Plan)

Type	Area (ha)	Yield
1 <sup>st</sup> Cut	400 Ac	
2 <sup>nd</sup> Cut	400 Ac	
3 <sup>rd</sup> Cut	400 Ac	

**Livestock enterprises**

Current livestock numbers on the farm.

Livestock	Number & breed
Dairy Cows	400 cows
Followers 0-6 months	300 calves 6 weeks – 6 months
6-12 months	1600 other young stock
12+ months	
Bulls	
Suckler cows	
Beef youngstock 0-6 months	
6-12 months	
12+ months	
Bulls	
Breeding ewes	
Rams	

Replacements	2000 store lambs
Poultry	
Sows	
Boars	
Horses	
Other	

**Livestock systems**

Provide details of the livestock systems and any changes that will need to be made as a result of the impact of the proposals during construction and post development.

**Non-agricultural enterprises**

Describe details of non-agricultural enterprises. In addition, please identify any changes that will need to be made as a result of the impact of the proposals, again, during construction and post development.

None

**Access (Locate on Plan)**

Please include Public Rights of Way & open access land as well as farm access

Name	Construction phase changes	Post development changes

**Water supply**

Type	Effect	Mitigation
Mains		
Private		
Borehole		

**Pipelines, easements**

Type	Effect	Mitigation
Pipelines		

Easements		
-----------	--	--

**G ENVIRONMENTAL FEATURES**

**Agri-environment Scheme**

Describe any effects on existing, live agri-environment scheme agreements. Please include the option code and areas affected.

Scheme	Effect

**Occupiers' views/comments**

Record comments/priorities of the occupier here

Would just like to reduce land loss and limitations on land use where possible

**Mitigation**

Suggest measures to minimise the impact of the development during construction and operation on farm operations and the farm business.

Please note, agreeing mitigation is not part of this assessment.

**Appointment Information**

Only complete this section if this form has been completed in the company of a representative of the A66 Penrith to Scotch Corner schemes.

Date		Time	
<b>Location</b>	<b>Team Meeting 30<sup>th</sup> November</b>  <b>Tried to arrange an in person interview after this</b>	<b>Persons present</b>	TW, Messrs Hayllar, Caroline Horn, Emily Kitchin. Jamie

**THANK YOU**



## 5.3 DATA COLLECTION AND ASSESSMENT FORM – Low Bank End

This form has been produced by ADAS as a contractor for Amey Arup working on the A66 Penrith to Scotch Corner schemes.

ADAS have been asked to find out how the development will impact on agriculture in the area. ADAS need to consider how the proposals presented during the public consultation will impact farming operations and farm businesses. The more information that you can provide, the more accurate the assessment can be. In the absence of information provided by the owner or occupier, the assessment will be made using publicly available information and standard figures.

The assessment needs to take account of how the farm will be affected during construction and also after the development has been completed.

### A BASIC DATA

#### References

<b>Section No.</b>	
<b>Owners Ref.</b>	
<b>Occupiers Ref.</b>	
<b>Plot No's.</b>	

#### Owner/occupier details

Identify who will be affected by the development and tell us their role in managing the farm e.g., owner occupier, tenant on Farm Business Tenancy, short term grazier etc.

<b>Owner</b>		<b>Occupier</b>	
Name	Richardson	Name	
Address	██████████	Address	
Phone		Phone	
Email		Email	
Role		Role	

**Agents' details (if applicable)**

Complete as appropriate

<b>Owner's</b>		<b>Occupier's</b>	
Name	Matthew Bell	Name	
Address		Address	
Phone		Phone	
Email		Email	

**B LAND**

**Land tenure**

Provide details of all land associated with the farm business, not just that affected by the proposed development.

<b>Type</b>	<b>Area (ha)</b>
Owner Occupied	550 Acres (New Hall & Low Bank End)
Agricultural Holdings Act tenancy	

**Short term agreement**

<b>Type</b>	<b>Area (ha)</b>	<b>Start date</b>	<b>Length of term (yrs)</b>
Farm Business Tenancy	0		
Cropping licence	0		
Grazing licence	0		
Contract Farming Area	0		
Other	0		

## Basic Payment Scheme

<b>Basic Payment Scheme</b>	
BPS eligible area (ha)	Yes
Greening (Yes/No)	N/A
Young Farmer/new entrant (Yes/No)	N/A
Other information	HLS Scheme, been in for 12 years, rolling over current agreement for now, looking to go into ELMS

## Farm plan

Mark on the attached plan & annotate as appropriate:

- The farm boundary and tenure.
- Broad cropping types
  - permanent grassland, arable land etc.
- Fixed equipment:
  - agricultural buildings, structures, roads, tracks, reservoirs, water supply pipes and apparatus, irrigation pipes and apparatus, electricity, gas and telephone services, gates and gateways, fences, hedges, shelter belts and farm woodlands.
- Environmental features
  - ditches and watercourses, important habitat, historic features.
- Please add any other features that may be affected by the proposals.

**C ENTERPRISES AND DESCRIPTION OF BUSINESS**

**Cropping**

Describe the farm’s crop rotation and give current cropping year areas and average yields in the table below:

400 Acres Grass including some permanent pasture

<b>Crop</b>	<b>Area (ha)</b>	<b>Yield</b>
W Wheat		
S Wheat		
W Barley	60Ac	Grain used as feed
S Barley	60Ac	Grain used as feed
W Oats		
S Oats		
Oil Seeds		
Legumes		
Potatoes		
Sugar beet		
Temporary Grassland		
Permanent Grassland		
Forage Crops		
Vegetables		
Fallow		
Other (Please specify)		

**Silage/Haylage** (Locate current year crop on Plan)

Type	Area (ha)	Yield
1 <sup>st</sup> Cut	200Ac	
2 <sup>nd</sup> Cut	200Ac	
3 <sup>rd</sup> Cut	200Ac	

**Livestock enterprises**

Current livestock numbers on the farm.

Livestock	Number & breed
Dairy Cows	80-120
Followers 0-6 months	50-60 + 100 suckled calves bought and finished.
6-12 months	
12+ months	
Bulls	Males castrated and finished
Suckler cows	
Beef youngstock 0-6 months	
6-12 months	
12+ months	
Bulls	
Breeding ewes	1100 wintering sheep
Rams	

Replacements	
Poultry	
Sows	
Boars	
Horses	
Other	

**Livestock systems**

Provide details of the livestock systems and any changes that will need to be made as a result of the impact of the proposals during construction and post development.

**Non-agricultural enterprises**

Describe details of non-agricultural enterprises. In addition, please identify any changes that will need to be made as a result of the impact of the proposals, again, during construction and post development.

5 pitch caravan site at new hall farm

**Access (Locate on Plan)**

Please include Public Rights of Way & open access land as well as farm access

Name	Construction phase changes	Post development changes

**Water supply**

Type	Effect	Mitigation
Mains		
Private		
Borehole		

**Pipelines, easements**

Type	Effect	Mitigation
Pipelines		

Easements		
-----------	--	--

**G ENVIRONMENTAL FEATURES**

**Agri-environment Scheme**

Describe any effects on existing, live agri-environment scheme agreements. Please include the option code and areas affected.

Scheme	Effect

**Occupiers' views/comments**

Record comments/priorities of the occupier here

Current underpass allows for free movement of livestock but new one is shared so it wont be possible. Currently use underpass to load onto lorry.  
 Concerns over Patterson's using access track due to health status on the farm and stock coming into contact with each other.  
 The field with balancing ponds in is half drier land, half wetter land, the drier land is used to walk stock over in winter months but this area is going to be taken by ponds so will not be available for moving cattle.  
 Concerns about drainage in t he pond field as the field is already wet at times so this may become worse. If the balancing ponds are overflowing into field as well.  
 Land between road and ponds is used for cropping so mitigation land use not suitable.



## Mitigation

Suggest measures to minimise the impact of the development during construction and operation on farm operations and the farm business.

Please note, agreeing mitigation is not part of this assessment.

--

## Appointment Information

Only complete this section if this form has been completed in the company of a representative of the A66 Penrith to Scotch Corner schemes.

Date		Time	
Location	15 <sup>th</sup> December 2021 Haybergill Centre	Persons present	TW, Richadson x3, Matthew Bell & Megan, Ian Balmer, Emilly Kitching, Aaron Mitchell

**THANK YOU**

## 5.4 DATA COLLECTION AND ASSESSMENT FORM - Roseleigh

This form has been produced by ADAS as a contractor for Amey Arup working on the A66 Penrith to Scotch Corner schemes.

ADAS have been asked to find out how the development will impact on agriculture in the area. ADAS need to consider how the proposals presented during the public consultation will impact farming operations and farm businesses. The more information that you can provide, the more accurate the assessment can be. In the absence of information provided by the owner or occupier, the assessment will be made using publicly available information and standard figures.

The assessment needs to take account of how the farm will be affected during construction and also after the development has been completed.

### A BASIC DATA

#### References

<b>Section No.</b>	
<b>Owners Ref.</b>	
<b>Occupiers Ref.</b>	
<b>Plot No's.</b>	

#### Owner/occupier details

Identify who will be affected by the development and tell us their role in managing the farm e.g., owner occupier, tenant on Farm Business Tenancy, short term grazier etc.

<b>Owner</b>	<b>Norman Lancaster</b>	<b>Occupier</b>	
Name	Roseleigh	Name	
Address	██████	Address	
Phone		Phone	
Email		Email	
Role		Role	

**Agents' details (if applicable)**

Complete as appropriate

<b>Owner's</b>		<b>Occupier's</b>	
Name	Ian Ritchie	Name	
Address		Address	
Phone		Phone	
Email		Email	

**B LAND**

**Land tenure**

Provide details of all land associated with the farm business, not just that affected by the proposed development.

<b>Type</b>	<b>Area (ha)</b>
Owner Occupied	100 Acres
Agricultural Holdings Act tenancy	

**Short term agreement**

<b>Type</b>	<b>Area (ha)</b>	<b>Start date</b>	<b>Length of term (yrs)</b>
Farm Business Tenancy	0		
Cropping licence	0		
Grazing licence	80-90Acres		Occupied for over 30 years from MOD
Contract Farming Area	0		
Other	0		

## Basic Payment Scheme

<b>Basic Payment Scheme</b>	
BPS eligible area (ha)	Yes
Greening (Yes/No)	N/A
Young Farmer/new entrant (Yes/No)	N/A
Other information	Yes HLS but not affected by road scheme

## Farm plan

Mark on the attached plan & annotate as appropriate:

- The farm boundary and tenure.
- Broad cropping types
  - permanent grassland, arable land etc.
- Fixed equipment:
  - agricultural buildings, structures, roads, tracks, reservoirs, water supply pipes and apparatus, irrigation pipes and apparatus, electricity, gas and telephone services, gates and gateways, fences, hedges, shelter belts and farm woodlands.
- Environmental features
  - ditches and watercourses, important habitat, historic features.
- Please add any other features that may be affected by the proposals.

**C ENTERPRISES AND DESCRIPTION OF BUSINESS**

**Cropping**

Describe the farm’s crop rotation and give current cropping year areas and average yields in the table below:

Rented ground grazing only.

100 Acres owned 50Acres reseeded in rotation and 50 Acres not ploughed and low input

<b>Crop</b>	<b>Area (ha)</b>	<b>Yield</b>
W Wheat		
S Wheat		
W Barley		
S Barley		
W Oats		
S Oats		
Oil Seeds		
Legumes		
Potatoes		
Sugar beet		
Temporary Grassland		
Permanent Grassland		
Forage Crops		
Vegetables		
Fallow		
Other (Please specify)		

### Silage/Haylage (Locate current year crop on Plan)

Type	Area (ha)	Yield
1 <sup>st</sup> Cut	50Ac	
2 <sup>nd</sup> Cut	50Ac	
3 <sup>rd</sup> Cut		

### Livestock enterprises

Current livestock numbers on the farm.

Livestock	Number & breed
Dairy Cows	
Followers 0-6 months	
6-12 months	
12+ months	
Bulls	
Suckler cows	45
Beef youngstock 0-6 months	
6-12 months	44 to sell as stores
12+ months	
Bulls	
Breeding ewes	250
Rams	

Replacements	
Poultry	
Sows	
Boars	
Horses	
Other	

**Livestock systems**

Provide details of the livestock systems and any changes that will need to be made as a result of the impact of the proposals during construction and post development.

--

**Non-agricultural enterprises**

Describe details of non-agricultural enterprises. In addition, please identify any changes that will need to be made as a result of the impact of the proposals, again, during construction and post development.

No
----

**Access** (Locate on Plan)

Please include Public Rights of Way & open access land as well as farm access

Name	Construction phase changes	Post development changes

**Water supply**

Type	Effect	Mitigation
Mains		
Private		
Borehole		

**Pipelines, easements**

Type	Effect	Mitigation
Pipelines		



Easements		
-----------	--	--

**G ENVIRONMENTAL FEATURES**

**Agri-environment Scheme**

Describe any effects on existing, live agri-environment scheme agreements. Please include the option code and areas affected.

Scheme	Effect

**Occupiers' views/comments**

Record comments/priorities of the occupier here

Main concern is that the field lost is the best field on the farm however Mark Nelson indicated that mitigation land no longer required so will move back north.

**Mitigation**

Suggest measures to minimise the impact of the development during construction and operation on farm operations and the farm business.

Please note, agreeing mitigation is not part of this assessment.

**Appointment Information**

Only complete this section if this form has been completed in the company of a representative of the A66 Penrith to Scotch Corner schemes.

<b>Date</b>		<b>Time</b>	
<b>Location</b>	<b>15<sup>th</sup> December 21 Haybergill Centre</b>	<b>Persons present</b>	Ian Ritchie, Norman Lancaster, Emilly Kitching, Ian Balmer, Aaron Cousins and TW

**THANK YOU**

## 5.5 DATA COLLECTION AND ASSESSMENT FORM – West View

This form has been produced by ADAS as a contractor for Amey Arup working on the A66 Penrith to Scotch Corner schemes.

ADAS have been asked to find out how the development will impact on agriculture in the area. ADAS need to consider how the proposals presented during the public consultation will impact farming operations and farm businesses. The more information that you can provide, the more accurate the assessment can be. In the absence of information provided by the owner or occupier, the assessment will be made using publicly available information and standard figures.

The assessment needs to take account of how the farm will be affected during construction and also after the development has been completed.


### A BASIC DATA

#### References

<b>Section No.</b>	
<b>Owners Ref.</b>	
<b>Occupiers Ref.</b>	
<b>Plot No's.</b>	

#### Owner/occupier details

Identify who will be affected by the development and tell us their role in managing the farm e.g., owner occupier, tenant on Farm Business Tenancy, short term grazier etc.

<b>Owner</b>		<b>Occupier</b>	
Name	Steve Heron	Name	
Address		Address	
Phone		Phone	
Email		Email	
Role		Role	

**Agents' details (if applicable)**

Complete as appropriate

<b>Owner's</b>		<b>Occupier's</b>	
Name	Caroline Horn	Name	
Address		Address	
Phone		Phone	
Email		Email	

**B LAND**

**Land tenure**

Provide details of all land associated with the farm business, not just that affected by the proposed development.

<b>Type</b>	<b>Area (ha)</b>
Owner Occupied	Large however reluctant to say how big
Agricultural Holdings Act tenancy	

**Short term agreement**

<b>Type</b>	<b>Area (ha)</b>	<b>Start date</b>	<b>Length of term (yrs)</b>
Farm Business Tenancy	0		
Cropping licence	0		
Grazing licence	0		
Contract Farming Area	0		
Other	0		

## Basic Payment Scheme

<b>Basic Payment Scheme</b>	
BPS eligible area (ha)	Yes
Greening (Yes/No)	N/A
Young Farmer/new entrant (Yes/No)	N/A
Other information	In mid tier stewardship

## Farm plan

Mark on the attached plan & annotate as appropriate:

- The farm boundary and tenure.
- Broad cropping types
  - permanent grassland, arable land etc.
- Fixed equipment:
  - agricultural buildings, structures, roads, tracks, reservoirs, water supply pipes and apparatus, irrigation pipes and apparatus, electricity, gas and telephone services, gates and gateways, fences, hedges, shelter belts and farm woodlands.
- Environmental features
  - ditches and watercourses, important habitat, historic features.
- Please add any other features that may be affected by the proposals.

**C ENTERPRISES AND DESCRIPTION OF BUSINESS**

**Cropping**

Describe the farm’s crop rotation and give current cropping year areas and average yields in the table below:

All Grass for sheep grazing and cattle grazing.

<b>Crop</b>	<b>Area (ha)</b>	<b>Yield</b>
W Wheat		
S Wheat		
W Barley		
S Barley		
W Oats		
S Oats		
Oil Seeds		
Legumes		
Potatoes		
Sugar beet		
Temporary Grassland		
Permanent Grassland		
Forage Crops		
Vegetables		
Fallow		
Other (Please specify)		

**Silage/Haylage** (Locate current year crop on Plan)

Type	Area (ha)	Yield
1 <sup>st</sup> Cut	300 Acres	
2 <sup>nd</sup> Cut	250 Acres	
3 <sup>rd</sup> Cut	250 Acres	

**Livestock enterprises**

Current livestock numbers on the farm.

Livestock	Number & breed
Dairy Cows	380 Cows
Followers 0-6 months	
6-12 months	320 Followers
12+ months	
Bulls	
Suckler cows	
Beef youngstock 0-6 months	
6-12 months	
12+ months	
Bulls	
Breeding ewes	1300
Rams	

Replacements	
Poultry	
Sows	
Boars	
Horses	
Other	

**Livestock systems**

Provide details of the livestock systems and any changes that will need to be made as a result of the impact of the proposals during construction and post development.

New Dairy unit installed in 2015, Large hill flock of ewes on fell land, ½ Swaledale, ½ Mules.

**Non-agricultural enterprises**

Describe details of non-agricultural enterprises. In addition, please identify any changes that will need to be made as a result of the impact of the proposals, again, during construction and post development.

20 employees part and full time in the contracting and haulage business. Concrete plant on site.



**Access** (Locate on Plan)

Please include Public Rights of Way & open access land as well as farm access

Name	Construction phase changes	Post development changes

**Water supply**

Type	Effect	Mitigation
Mains		
Private		
Borehole		

**Pipelines, easements**

Type	Effect	Mitigation
Pipelines		
Easements		

## G ENVIRONMENTAL FEATURES

### Agri-environment Scheme

Describe any effects on existing, live agri-environment scheme agreements. Please include the option code and areas affected.

Scheme	Effect

### Occupiers' views/comments

Record comments/priorities of the occupier here

Would like to minimise loss of land and restrictions on land use. Mark Nelson going to view on site.  
The land being taken is the most valuable to the business due to its proximity to the dairy unit.  
Can ponds be moved north of the road?  
Can the design utilise land to the north of the road instead of to the south?

### Mitigation

Suggest measures to minimise the impact of the development during construction and operation on farm operations and the farm business.

Please note, agreeing mitigation is not part of this assessment.

--

**Appointment Information**

Only complete this section if this form has been completed in the company of a representative of the A66 Penrith to Scotch Corner schemes.

<b>Date</b>		<b>Time</b>	
<b>Location</b>	<b>Teams 30<sup>th</sup> November 2021</b>  <b>TW pushed for a on site meeting after this</b>	<b>Persons present</b>	TW, Steve Heron Caroline Horn, Emily Kitching

**THANK YOU**

## 5.6 DATA COLLECTION AND ASSESSMENT FORM – Wheatsheaf Farm

This form has been produced by ADAS as a contractor for Amey Arup working on the A66 Penrith to Scotch Corner schemes.

ADAS have been asked to find out how the development will impact on agriculture in the area. ADAS need to consider how the proposals presented during the public consultation will impact farming operations and farm businesses. The more information that you can provide, the more accurate the assessment can be. In the absence of information provided by the owner or occupier, the assessment will be made using publicly available information and standard figures.

The assessment needs to take account of how the farm will be affected during construction and also after the development has been completed.

### A BASIC DATA

#### References

<b>Section No.</b>	
<b>Owners Ref.</b>	
<b>Occupiers Ref.</b>	
<b>Plot No's.</b>	

#### Owner/occupier details

Identify who will be affected by the development and tell us their role in managing the farm e.g., owner occupier, tenant on Farm Business Tenancy, short term grazier etc.

<b>Owner</b>		<b>Occupier</b>	
Name	Sheila Strong	Name	
Address	██████████	Address	
Phone		Phone	
Email		Email	
Role		Role	

**Agents' details (if applicable)**

Complete as appropriate

<b>Owner's</b>		<b>Occupier's</b>	
Name	Ian Ritchie	Name	
Address		Address	
Phone		Phone	
Email		Email	

**B LAND**

**Land tenure**

Provide details of all land associated with the farm business, not just that affected by the proposed development.

<b>Type</b>	<b>Area (ha)</b>
Owner Occupied	86 Acres
Agricultural Holdings Act tenancy	

**Short term agreement**

<b>Type</b>	<b>Area (ha)</b>	<b>Start date</b>	<b>Length of term (yrs)</b>
Farm Business Tenancy	0		
Cropping licence	0		
Grazing licence	0		
Contract Farming Area	0		
Other	0		

## Basic Payment Scheme

<b>Basic Payment Scheme</b>	
BPS eligible area (ha)	Yes
Greening (Yes/No)	N/A
Young Farmer/new entrant (Yes/No)	N/A
Other information	

## Farm plan

Mark on the attached plan & annotate as appropriate:

- The farm boundary and tenure.
- Broad cropping types
  - permanent grassland, arable land etc.
- Fixed equipment:
  - agricultural buildings, structures, roads, tracks, reservoirs, water supply pipes and apparatus, irrigation pipes and apparatus, electricity, gas and telephone services, gates and gateways, fences, hedges, shelter belts and farm woodlands.
- Environmental features
  - ditches and watercourses, important habitat, historic features.
- Please add any other features that may be affected by the proposals.

**C ENTERPRISES AND DESCRIPTION OF BUSINESS**

**Cropping**

Describe the farm’s crop rotation and give current cropping year areas and average yields in the table below:

Some let on grazing licence, some farmed by son Stephen and some farmed by granddaughters. No stock of own.

<b>Crop</b>	<b>Area (ha)</b>	<b>Yield</b>
W Wheat		
S Wheat		
W Barley		
S Barley		
W Oats		
S Oats		
Oil Seeds		
Legumes		
Potatoes		
Sugar beet		
Temporary Grassland		
Permanent Grassland		
Forage Crops		
Vegetables		
Fallow		
Other (Please specify)		

**Silage/Haylage** (Locate current year crop on Plan)

Type	Area (ha)	Yield
1 <sup>st</sup> Cut		
2 <sup>nd</sup> Cut		
3 <sup>rd</sup> Cut		

**Livestock enterprises**

Current livestock numbers on the farm.

Livestock	Number & breed
Dairy Cows	
Followers 0-6 months	
6-12 months	
12+ months	
Bulls	
Suckler cows	20 Cows + Calves roughly
Beef youngstock 0-6 months	
6-12 months	
12+ months	
Bulls	
Breeding ewes	30-150 Ewes depending on time of year
Rams	



Replacements	
Poultry	
Sows	
Boars	
Horses	
Other	

**Livestock systems**

Provide details of the livestock systems and any changes that will need to be made as a result of the impact of the proposals during construction and post development.

**Non-agricultural enterprises**

Describe details of non-agricultural enterprises. In addition, please identify any changes that will need to be made as a result of the impact of the proposals, again, during construction and post development.

No

**Access (Locate on Plan)**

Please include Public Rights of Way & open access land as well as farm access

Name	Construction phase changes	Post development changes
Worried about the use of underpass by walkers/as bridleway due to livestock		

**F SERVICES AND INFRASTRUCTURE (Locate on Plan)**

Identify all the affected services and infrastructure on plan, comment on when the effect will happen and opportunities for mitigation

**Field drainage affected**

RLR No. & area	Type	Effect	Mitigation
Some springs n the land, will these be impacted or dry up?			
Culverts under road need to be big enough to take water.			

### Water supply

Type	Effect	Mitigation
Mains		
Private		
Borehole		

### Pipelines, easements

Type	Effect	Mitigation
Pipelines		
Easements		

## G ENVIRONMENTAL FEATURES

### Agri-environment Scheme

Describe any effects on existing, live agri-environment scheme agreements. Please include the option code and areas affected.

Scheme	Effect

**Occupiers' views/comments**

Record comments/priorities of the occupier here

Can the field boundaries be orientated a different way, the road scheme takes meadow land and leaves pasture land. Can some new hedgerows be incorporated into the design.

Number 1 priority is a underpass as new scheme splits the farm in half. The underpass will futureproof the farm.

Risk of flooding as house sits on flood plain and impact on the current drainage may mean the scheme acts as a dam.

**Mitigation**

Suggest measures to minimise the impact of the development during construction and operation on farm operations and the farm business.

Please note, agreeing mitigation is not part of this assessment.

**Appointment Information**

Only complete this section if this form has been completed in the company of a representative of the A66 Penrith to Scotch Corner schemes.

<b>Date</b>		<b>Time</b>	
<b>Location</b>	<b>15/12/21 Haybergill Center</b>	<b>Persons present</b>	TW, Sheila Strong, Ian Ritchie, Emilly Kitchen, Ian Balmer, Aaron Mitchell

**THANK YOU**

## 5.7 DATA COLLECTION AND ASSESSMENT FORM - Wilson

This form has been produced by ADAS as a contractor for Amey Arup working on the A66 Penrith to Scotch Corner schemes.

ADAS have been asked to find out how the development will impact on agriculture in the area. ADAS need to consider how the proposals presented during the public consultation will impact farming operations and farm businesses. The more information that you can provide, the more accurate the assessment can be. In the absence of information provided by the owner or occupier, the assessment will be made using publicly available information and standard figures.

The assessment needs to take account of how the farm will be affected during construction and also after the development has been completed.

### A BASIC DATA

#### References

<b>Section No.</b>	
<b>Owners Ref.</b>	
<b>Occupiers Ref.</b>	
<b>Plot No's.</b>	

#### Owner/occupier details

Identify who will be affected by the development and tell us their role in managing the farm e.g., owner occupier, tenant on Farm Business Tenancy, short term grazier etc.

<b>Owner</b>		<b>Occupier</b>	
Name	Wilson	Name	
Address	██████████	Address	
Phone		Phone	
Email		Email	
Role		Role	

**Agents' details (if applicable)**

Complete as appropriate

<b>Owner's</b>		<b>Occupier's</b>	
Name	Matthew Bell	Name	
Address		Address	
Phone		Phone	
Email		Email	

**B LAND****Land tenure**

Provide details of all land associated with the farm business, not just that affected by the proposed development.

<b>Type</b>	<b>Area (ha)</b>
Owner Occupied	180 Acres
Agricultural Holdings Act tenancy	

**Short term agreement**

<b>Type</b>	<b>Area (ha)</b>	<b>Start date</b>	<b>Length of term (yrs)</b>
Farm Business Tenancy	0		
Cropping licence	0		
Grazing licence	140 Acres		
Contract Farming Area	0		
Other	0		

## Basic Payment Scheme

<b>Basic Payment Scheme</b>	
BPS eligible area (ha)	Yes
Greening (Yes/No)	N/A
Young Farmer/new entrant (Yes/No)	N/A
Other information	No Stewardship

## Farm plan

Mark on the attached plan & annotate as appropriate:

- The farm boundary and tenure.
- Broad cropping types
  - permanent grassland, arable land etc.
- Fixed equipment:
  - agricultural buildings, structures, roads, tracks, reservoirs, water supply pipes and apparatus, irrigation pipes and apparatus, electricity, gas and telephone services, gates and gateways, fences, hedges, shelter belts and farm woodlands.
- Environmental features
  - ditches and watercourses, important habitat, historic features.
- Please add any other features that may be affected by the proposals.

**C ENTERPRISES AND DESCRIPTION OF BUSINESS**

**Cropping**

Describe the farm’s crop rotation and give current cropping year areas and average yields in the table below:

Rest grass
------------

<b>Crop</b>	<b>Area (ha)</b>	<b>Yield</b>
W Wheat	18Acres	
S Wheat		
W Barley		
S Barley		
W Oats		
S Oats		
Oil Seeds		
Legumes		
Potatoes		
Sugar beet		
Temporary Grassland		
Permanent Grassland		
Forage Crops		
Vegetables		
Fallow		
Other (Please specify) Maize	45 Acres	



**Silage/Haylage** (Locate current year crop on Plan)

Type	Area (ha)	Yield
1 <sup>st</sup> Cut	100Acres	
2 <sup>nd</sup> Cut	100Acres	
3 <sup>rd</sup> Cut	100Acres	

**Livestock enterprises**

Current livestock numbers on the farm.

Livestock	Number & breed
Dairy Cows	335 Cows
Followers 0-6 months	630 Youngstock
6-12 months	
12+ months	
Bulls	3 stock bulls + 15-20 Bull Calves
Suckler cows	
Beef youngstock 0-6 months	
6-12 months	
12+ months	
Bulls	
Breeding ewes	Wintering Sheep
Rams	

Replacements	
Poultry	
Sows	
Boars	
Horses	
Other	

**Livestock systems**

Provide details of the livestock systems and any changes that will need to be made as a result of the impact of the proposals during construction and post development.

**Non-agricultural enterprises**

Describe details of non-agricultural enterprises. In addition, please identify any changes that will need to be made as a result of the impact of the proposals, again, during construction and post development.

**Access** (Locate on Plan)

Please include Public Rights of Way & open access land as well as farm access

Name	Construction phase changes	Post development changes
3 Points of access currently, if only extreme east access available it will extend the distance.		

**Water supply**

Type	Effect	Mitigation
Mains		
Private		
Borehole		
Spring supply to field, hope this isn't impacted by the scheme		

**Pipelines, easements**

Type	Effect	Mitigation
Pipelines	Current highways drain running North to South through the field.	

Easements		
-----------	--	--

**G ENVIRONMENTAL FEATURES**

**Agri-environment Scheme**

Describe any effects on existing, live agri-environment scheme agreements. Please include the option code and areas affected.

Scheme	Effect

**Occupiers' views/comments**

Record comments/priorities of the occupier here

**Mitigation**

Suggest measures to minimise the impact of the development during construction and operation on farm operations and the farm business.

Please note, agreeing mitigation is not part of this assessment.

Informed that mitigation no longer required but balancing ponds will stay.

**Appointment Information**

Only complete this section if this form has been completed in the company of a representative of the A66 Penrith to Scotch Corner schemes.

<b>Date</b>		<b>Time</b>	
<b>Location</b>	<b>15<sup>th</sup> December 2021 Haybergill centre</b>	<b>Persons present</b>	TW, Matthew Bell & Megan, Mr Wilson, Ian Balmer, Emily Kitching, Aaron Mitchell

**THANK YOU**

## 6 Bowes Bypass

### 6.1 DATA COLLECTION AND ASSESSMENT FORM – 2 Low Row

This form has been produced by ADAS as a contractor for Amey Arup working on the A66 Penrith to Scotch Corner schemes.

ADAS have been asked to find out how the development will impact on agriculture in the area. ADAS need to consider how the proposals presented during the public consultation will impact farming operations and farm businesses. The more information that you can provide, the more accurate the assessment can be. In the absence of information provided by the owner or occupier, the assessment will be made using publicly available information and standard figures.

The assessment needs to take account of how the farm will be affected during construction and also after the development has been completed.


#### A BASIC DATA

##### References

<b>Section No.</b>	
<b>Owners Ref.</b>	
<b>Occupiers Ref.</b>	
<b>Plot No's.</b>	

##### Owner/occupier details

Identify who will be affected by the development and tell us their role in managing the farm e.g., owner occupier, tenant on Farm Business Tenancy, short term grazier etc.

<b>Owner</b>		<b>Occupier</b>	
Name	Gordon Bain	Name	
Address		Address	
Phone		Phone	
Email		Email	
Role		Role	

**Agents' details (if applicable)**

Complete as appropriate

<b>Owner's</b>		<b>Occupier's</b>	
Name	Simon Nixon	Name	
Address		Address	
Phone		Phone	
Email		Email	

**B LAND**

**Land tenure**

Provide details of all land associated with the farm business, not just that affected by the proposed development.

<b>Type</b>	<b>Area (ha)</b>
Owner Occupied	20-25Acres
Agricultural Holdings Act tenancy	

**Short term agreement**

<b>Type</b>	<b>Area (ha)</b>	<b>Start date</b>	<b>Length of term (yrs)</b>
Farm Business Tenancy	0		
Cropping licence	0		
Grazing licence	0		
Contract Farming Area	0		
Other	0		

## Basic Payment Scheme

<b>Basic Payment Scheme</b>	
BPS eligible area (ha)	Yes
Greening (Yes/No)	N/A
Young Farmer/new entrant (Yes/No)	N/A
Other information	

## Farm plan

Mark on the attached plan & annotate as appropriate:

- The farm boundary and tenure.
- Broad cropping types
  - permanent grassland, arable land etc.
- Fixed equipment:
  - agricultural buildings, structures, roads, tracks, reservoirs, water supply pipes and apparatus, irrigation pipes and apparatus, electricity, gas and telephone services, gates and gateways, fences, hedges, shelter belts and farm woodlands.
- Environmental features
  - ditches and watercourses, important habitat, historic features.
- Please add any other features that may be affected by the proposals.



**C ENTERPRISES AND DESCRIPTION OF BUSINESS**

**Cropping**

Describe the farm’s crop rotation and give current cropping year areas and average yields in the table below:

All grass
-----------

<b>Crop</b>	<b>Area (ha)</b>	<b>Yield</b>
W Wheat		
S Wheat		
W Barley		
S Barley		
W Oats		
S Oats		
Oil Seeds		
Legumes		
Potatoes		
Sugar beet		
Temporary Grassland		
Permanent Grassland		
Forage Crops		
Vegetables		
Fallow		
Other (Please specify)		

**Silage/Haylage** (Locate current year crop on Plan)

Type	Area (ha)	Yield
1 <sup>st</sup> Cut		
2 <sup>nd</sup> Cut		
3 <sup>rd</sup> Cut		

**Livestock enterprises**

Current livestock numbers on the farm.

Livestock	Number & breed
Dairy Cows	
Followers 0-6 months	
6-12 months	
12+ months	
Bulls	
Suckler cows	2 British Blue, 1 Angus
Beef youngstock 0-6 months	4 Angus Calves, 1 Luig Calf
6-12 months	
12+ months	
Bulls	1
Breeding ewes	50 Ewes
Rams	1

Replacements	
Poultry	
Sows	
Boars	
Horses	
Other	

**Livestock systems**

Provide details of the livestock systems and any changes that will need to be made as a result of the impact of the proposals during construction and post development.

**Non-agricultural enterprises**

Describe details of non-agricultural enterprises. In addition, please identify any changes that will need to be made as a result of the impact of the proposals, again, during construction and post development.

**Access** (Locate on Plan)

Please include Public Rights of Way & open access land as well as farm access

Name	Construction phase changes	Post development changes

**Water supply**

Type	Effect	Mitigation
Mains		
Private		
Borehole		

**Pipelines, easements**

Type	Effect	Mitigation
Pipelines		
Easements		

## G ENVIRONMENTAL FEATURES

### Agri-environment Scheme

Describe any effects on existing, live agri-environment scheme agreements. Please include the option code and areas affected.

Scheme	Effect

### Occupiers' views/comments

Record comments/priorities of the occupier here

Culvert is going through the land. Would prefer mitigation land to be acquired as doesn't want management of it. Would like to maintain access south of pond.

### Mitigation

Suggest measures to minimise the impact of the development during construction and operation on farm operations and the farm business.

Please note, agreeing mitigation is not part of this assessment.

**Appointment Information**

Only complete this section if this form has been completed in the company of a representative of the A66 Penrith to Scotch Corner schemes.

<b>Date</b>		<b>Time</b>	
<b>Location</b>	<b>17<sup>th</sup> November 2021</b> <b>Bowes Village Hall</b>	<b>Persons present</b>	TW, Simon Nixon, Nicola Hill, Jamie

**THANK YOU**

## 6.2 DATA COLLECTION AND ASSESSMENT FORM – Black Lodge Farm

This form has been produced by ADAS as a contractor for Amey Arup working on the A66 Penrith to Scotch Corner schemes.

ADAS have been asked to find out how the development will impact on agriculture in the area. ADAS need to consider how the proposals presented during the public consultation will impact farming operations and farm businesses. The more information that you can provide, the more accurate the assessment can be. In the absence of information provided by the owner or occupier, the assessment will be made using publicly available information and standard figures.

The assessment needs to take account of how the farm will be affected during construction and also after the development has been completed.


### A BASIC DATA

#### References

<b>Section No.</b>	
<b>Owners Ref.</b>	
<b>Occupiers Ref.</b>	
<b>Plot No's.</b>	

#### Owner/occupier details

Identify who will be affected by the development and tell us their role in managing the farm e.g., owner occupier, tenant on Farm Business Tenancy, short term grazier etc.

<b>Owner</b>		<b>Occupier</b>	
Name	Sayer	Name	
Address		Address	
Phone		Phone	
Email		Email	
Role		Role	

**Agents' details (if applicable)**

Complete as appropriate

<b>Owner's</b>		<b>Occupier's</b>	
Name	Simon Nixon	Name	
Address		Address	
Phone		Phone	
Email		Email	

**B LAND**

**Land tenure**

Provide details of all land associated with the farm business, not just that affected by the proposed development.

<b>Type</b>	<b>Area (ha)</b>
Owner Occupied	100 Acres
Agricultural Holdings Act tenancy	

**Short term agreement**

<b>Type</b>	<b>Area (ha)</b>	<b>Start date</b>	<b>Length of term (yrs)</b>
Farm Business Tenancy	0		
Cropping licence	0		
Grazing licence	0		
Contract Farming Area	0		
Other	0		



## Basic Payment Scheme

<b>Basic Payment Scheme</b>	
BPS eligible area (ha)	Yes
Greening (Yes/No)	N/A
Young Farmer/new entrant (Yes/No)	N/A
Other information	No Stewardship

## Farm plan

Mark on the attached plan & annotate as appropriate:

- The farm boundary and tenure.
- Broad cropping types
  - permanent grassland, arable land etc.
- Fixed equipment:
  - agricultural buildings, structures, roads, tracks, reservoirs, water supply pipes and apparatus, irrigation pipes and apparatus, electricity, gas and telephone services, gates and gateways, fences, hedges, shelter belts and farm woodlands.
- Environmental features
  - ditches and watercourses, important habitat, historic features.
- Please add any other features that may be affected by the proposals.

**C ENTERPRISES AND DESCRIPTION OF BUSINESS**

**Cropping**

Describe the farm’s crop rotation and give current cropping year areas and average yields in the table below:

All Grass
-----------

<b>Crop</b>	<b>Area (ha)</b>	<b>Yield</b>
W Wheat		
S Wheat		
W Barley		
S Barley		
W Oats		
S Oats		
Oil Seeds		
Legumes		
Potatoes		
Sugar beet		
Temporary Grassland		
Permanent Grassland		
Forage Crops		
Vegetables		
Fallow		
Other (Please specify)		

**Silage/Haylage** (Locate current year crop on Plan)

Type	Area (ha)	Yield
1 <sup>st</sup> Cut	60 Ac Baled silage & Hay	
2 <sup>nd</sup> Cut		
3 <sup>rd</sup> Cut		

**Livestock enterprises**

Current livestock numbers on the farm.

Livestock	Number & breed
Dairy Cows	
Followers 0-6 months	
6-12 months	
12+ months	
Bulls	
Suckler cows	15
Beef youngstock 0-6 months	12
6-12 months	
12+ months	
Bulls	
Breeding ewes	300
Rams	

Replacements	
Poultry	
Sows	
Boars	
Horses	
Other	

**Livestock systems**

Provide details of the livestock systems and any changes that will need to be made as a result of the impact of the proposals during construction and post development.

**Non-agricultural enterprises**

Describe details of non-agricultural enterprises. In addition, please identify any changes that will need to be made as a result of the impact of the proposals, again, during construction and post development.

Work as Joiner as well

**Access** (Locate on Plan)

Please include Public Rights of Way & open access land as well as farm access

Name	Construction phase changes	Post development changes

**Water supply**

Type	Effect	Mitigation
Mains		
Private		
Borehole		

**Pipelines, easements**

Type	Effect	Mitigation
Pipelines		

Easements		
-----------	--	--

## G ENVIRONMENTAL FEATURES

### Agri-environment Scheme

Describe any effects on existing, live agri-environment scheme agreements. Please include the option code and areas affected.

Scheme	Effect

### Occupiers' views/comments

Record comments/priorities of the occupier here

Underpass may not have the required clearance for large loads of hay/silage. If this wasn't possible then a longer route through the village would need to be taken.  
Not keen on the footpath using the underpass. The plan showed the possibility for badger sets and the Sayers would prefer this to be restricted to permanent land take area. They would prefer the lagoon to be on the south side of the road.

### Mitigation

Suggest measures to minimise the impact of the development during construction and operation on farm operations and the farm business.

Please note, agreeing mitigation is not part of this assessment.

**Appointment Information**

Only complete this section if this form has been completed in the company of a representative of the A66 Penrith to Scotch Corner schemes.

<b>Date</b>		<b>Time</b>	
<b>Location</b>	<b>17<sup>th</sup> November 2021 Bowes Village Hall</b>	<b>Persons present</b>	TW, Mr & Mrs Sayer, Simon Nixon, Nicola Hill, Jamie

**THANK YOU**

## 6.3 DATA COLLECTION AND ASSESSMENT FORM – Bowes Cross Farm

This form has been produced by ADAS as a contractor for Amey Arup working on the A66 Penrith to Scotch Corner schemes.

ADAS have been asked to find out how the development will impact on agriculture in the area. ADAS need to consider how the proposals presented during the public consultation will impact farming operations and farm businesses. The more information that you can provide, the more accurate the assessment can be. In the absence of information provided by the owner or occupier, the assessment will be made using publicly available information and standard figures.

The assessment needs to take account of how the farm will be affected during construction and also after the development has been completed.


### A BASIC DATA

#### References

<b>Section No.</b>	
<b>Owners Ref.</b>	
<b>Occupiers Ref.</b>	
<b>Plot No's.</b>	

#### Owner/occupier details

Identify who will be affected by the development and tell us their role in managing the farm e.g., owner occupier, tenant on Farm Business Tenancy, short term grazier etc.

<b>Owner</b>		<b>Occupier</b>	
Name	Mr & Mrs Gill	Name	
Address		Address	
Phone		Phone	
Email		Email	
Role		Role	



**Agents' details (if applicable)**

Complete as appropriate

<b>Owner's</b>		<b>Occupier's</b>	
Name	Simon Nixon	Name	
Address		Address	
Phone		Phone	
Email		Email	

**B LAND****Land tenure**

Provide details of all land associated with the farm business, not just that affected by the proposed development.

<b>Type</b>	<b>Area (ha)</b>
Owner Occupied	140 Acres
Agricultural Holdings Act tenancy	

**Short term agreement**

<b>Type</b>	<b>Area (ha)</b>	<b>Start date</b>	<b>Length of term (yrs)</b>
Farm Business Tenancy	0		
Cropping licence	0		
Grazing licence	70 from Bowes Charity		
Contract Farming Area	0		
Other	0		

## Basic Payment Scheme

<b>Basic Payment Scheme</b>	
BPS eligible area (ha)	Yes on owned
Greening (Yes/No)	N/A
Young Farmer/new entrant (Yes/No)	N/A
Other information	No Stewardship scheme

## Farm plan

Mark on the attached plan & annotate as appropriate:

- The farm boundary and tenure.
- Broad cropping types
  - permanent grassland, arable land etc.
- Fixed equipment:
  - agricultural buildings, structures, roads, tracks, reservoirs, water supply pipes and apparatus, irrigation pipes and apparatus, electricity, gas and telephone services, gates and gateways, fences, hedges, shelter belts and farm woodlands.
- Environmental features
  - ditches and watercourses, important habitat, historic features.
- Please add any other features that may be affected by the proposals.

**C ENTERPRISES AND DESCRIPTION OF BUSINESS**

**Cropping**

Describe the farm’s crop rotation and give current cropping year areas and average yields in the table below:

All Grass
-----------

<b>Crop</b>	<b>Area (ha)</b>	<b>Yield</b>
W Wheat		
S Wheat		
W Barley		
S Barley		
W Oats		
S Oats		
Oil Seeds		
Legumes		
Potatoes		
Sugar beet		
Temporary Grassland		
Permanent Grassland		
Forage Crops		
Vegetables		
Fallow		
Other (Please specify)		

**Silage/Haylage** (Locate current year crop on Plan)

Type	Area (ha)	Yield
1 <sup>st</sup> Cut	30 Acres Hay 50 Ac Silage	
2 <sup>nd</sup> Cut	50Ac silage	
3 <sup>rd</sup> Cut		

**Livestock enterprises**

Current livestock numbers on the farm.

Livestock	Number & breed
Dairy Cows	
Followers 0-6 months	
6-12 months	
12+ months	
Bulls	
Suckler cows	30
Beef youngstock 0-6 months	40-50
6-12 months	
12+ months	
Bulls	
Breeding ewes	300
Rams	

Replacements	
Poultry	
Sows	
Boars	
Horses	
Other	

**Livestock systems**

Provide details of the livestock systems and any changes that will need to be made as a result of the impact of the proposals during construction and post development.

**Non-agricultural enterprises**

Describe details of non-agricultural enterprises. In addition, please identify any changes that will need to be made as a result of the impact of the proposals, again, during construction and post development.

Let out house at Low Broats

**Access** (Locate on Plan)

Please include Public Rights of Way & open access land as well as farm access

Name	Construction phase changes	Post development changes

**Water supply**

Type	Effect	Mitigation
Mains		
Private		
Borehole		

**Pipelines, easements**

Type	Effect	Mitigation
Pipelines		

Easements		
-----------	--	--

**G ENVIRONMENTAL FEATURES**

**Agri-environment Scheme**

Describe any effects on existing, live agri-environment scheme agreements. Please include the option code and areas affected.

Scheme	Effect

**Occupiers' views/comments**

Record comments/priorities of the occupier here

Need water supply to fields north of Low Broats & Electric to New House and building with service strip to allow services to be excavated.

**Mitigation**

Suggest measures to minimise the impact of the development during construction and operation on farm operations and the farm business.

Please note, agreeing mitigation is not part of this assessment.

**Appointment Information**

Only complete this section if this form has been completed in the company of a representative of the A66 Penrith to Scotch Corner schemes.

<b>Date</b>		<b>Time</b>	
<b>Location</b>	<b>17<sup>th</sup> November 2021</b> <b>Bowes Village Hall</b>	<b>Persons present</b>	TW, Mr & Mrs Gill, Simon Nixon, Nicola Hill, Jamie

**THANK YOU**



## 6.4 DATA COLLECTION AND ASSESSMENT FORM – East Barn

This form has been produced by ADAS as a contractor for Amey Arup working on the A66 Penrith to Scotch Corner schemes.

ADAS have been asked to find out how the development will impact on agriculture in the area. ADAS need to consider how the proposals presented during the public consultation will impact farming operations and farm businesses. The more information that you can provide, the more accurate the assessment can be. In the absence of information provided by the owner or occupier, the assessment will be made using publicly available information and standard figures.

The assessment needs to take account of how the farm will be affected during construction and also after the development has been completed.


### A BASIC DATA

#### References

<b>Section No.</b>	
<b>Owners Ref.</b>	
<b>Occupiers Ref.</b>	
<b>Plot No's.</b>	

#### Owner/occupier details

Identify who will be affected by the development and tell us their role in managing the farm e.g., owner occupier, tenant on Farm Business Tenancy, short term grazier etc.

<b>Owner</b>		<b>Occupier</b>	
Name	Mrs Redfern	Name	
Address		Address	
Phone		Phone	
Email		Email	
Role		Role	

**Agents' details (if applicable)**

Complete as appropriate

<b>Owner's</b>		<b>Occupier's</b>	
Name	Simon Nixon	Name	
Address		Address	
Phone		Phone	
Email		Email	

**B LAND**

**Land tenure**

Provide details of all land associated with the farm business, not just that affected by the proposed development.

<b>Type</b>	<b>Area (ha)</b>
Owner Occupied	4 Acres
Agricultural Holdings Act tenancy	

**Short term agreement**

<b>Type</b>	<b>Area (ha)</b>	<b>Start date</b>	<b>Length of term (yrs)</b>
Farm Business Tenancy	0		
Cropping licence	0		
Grazing licence	0		
Contract Farming Area	0		
Other	0		

## Basic Payment Scheme

<b>Basic Payment Scheme</b>	
BPS eligible area (ha)	Yes
Greening (Yes/No)	N/A
Young Farmer/new entrant (Yes/No)	N/A
Other information	

## Farm plan

Mark on the attached plan & annotate as appropriate:

- The farm boundary and tenure.
- Broad cropping types
  - permanent grassland, arable land etc.
- Fixed equipment:
  - agricultural buildings, structures, roads, tracks, reservoirs, water supply pipes and apparatus, irrigation pipes and apparatus, electricity, gas and telephone services, gates and gateways, fences, hedges, shelter belts and farm woodlands.
- Environmental features
  - ditches and watercourses, important habitat, historic features.
- Please add any other features that may be affected by the proposals.

**C ENTERPRISES AND DESCRIPTION OF BUSINESS**

**Cropping**

Describe the farm’s crop rotation and give current cropping year areas and average yields in the table below:

All Grass
-----------

<b>Crop</b>	<b>Area (ha)</b>	<b>Yield</b>
W Wheat		
S Wheat		
W Barley		
S Barley		
W Oats		
S Oats		
Oil Seeds		
Legumes		
Potatoes		
Sugar beet		
Temporary Grassland		
Permanent Grassland		
Forage Crops		
Vegetables		
Fallow		
Other (Please specify)		

**Silage/Haylage** (Locate current year crop on Plan)

Type	Area (ha)	Yield
1 <sup>st</sup> Cut		
2 <sup>nd</sup> Cut		
3 <sup>rd</sup> Cut		

**Livestock enterprises**

Current livestock numbers on the farm.

Livestock	Number & breed
Dairy Cows	
Followers 0-6 months	
6-12 months	
12+ months	
Bulls	
Suckler cows	
Beef youngstock 0-6 months	
6-12 months	
12+ months	
Bulls	
Breeding ewes	41 Rare Breed
Rams	

Replacements	
Poultry	
Sows	
Boars	
Horses	
Other	

**Livestock systems**

Provide details of the livestock systems and any changes that will need to be made as a result of the impact of the proposals during construction and post development.

**Non-agricultural enterprises**

Describe details of non-agricultural enterprises. In addition, please identify any changes that will need to be made as a result of the impact of the proposals, again, during construction and post development.

**Access** (Locate on Plan)

Please include Public Rights of Way & open access land as well as farm access

Name	Construction phase changes	Post development changes

**Water supply**

Type	Effect	Mitigation
Mains		
Private		
Borehole		

**Pipelines, easements**

Type	Effect	Mitigation
Pipelines		

Easements		
-----------	--	--

**G ENVIRONMENTAL FEATURES**

**Agri-environment Scheme**

Describe any effects on existing, live agri-environment scheme agreements. Please include the option code and areas affected.

Scheme	Effect

**Occupiers' views/comments**

Record comments/priorities of the occupier here

Main issue is overflowing drain which floods yard so Simon has requested that capacity is upgraded. Jemma has offered assurance and explained water holding capacity built in upstream.

**Mitigation**

Suggest measures to minimise the impact of the development during construction and operation on farm operations and the farm business.

Please note, agreeing mitigation is not part of this assessment.



**Appointment Information**

Only complete this section if this form has been completed in the company of a representative of the A66 Penrith to Scotch Corner schemes.

<b>Date</b>		<b>Time</b>	
<b>Location</b>	<b>17<sup>th</sup> November 2021 Bowes Village Hall</b>	<b>Persons present</b>	TW, Mr & Mrs Redfern, Simon Nixon, Jemma Hart, Nicola Hill, Jamie

**THANK YOU**

## 6.5 DATA COLLECTION AND ASSESSMENT FORM – High Broats

This form has been produced by ADAS as a contractor for Amey Arup working on the A66 Penrith to Scotch Corner schemes.

ADAS have been asked to find out how the development will impact on agriculture in the area. ADAS need to consider how the proposals presented during the public consultation will impact farming operations and farm businesses. The more information that you can provide, the more accurate the assessment can be. In the absence of information provided by the owner or occupier, the assessment will be made using publicly available information and standard figures.

The assessment needs to take account of how the farm will be affected during construction and also after the development has been completed.


### A BASIC DATA

#### References

<b>Section No.</b>	
<b>Owners Ref.</b>	
<b>Occupiers Ref.</b>	
<b>Plot No's.</b>	

#### Owner/occupier details

Identify who will be affected by the development and tell us their role in managing the farm e.g., owner occupier, tenant on Farm Business Tenancy, short term grazier etc.

<b>Owner</b>		<b>Occupier</b>	
Name	George & Enid Nixon	Name	
Address		Address	
Phone		Phone	
Email		Email	
Role		Role	

**Agents' details (if applicable)**

Complete as appropriate

<b>Owner's</b>		<b>Occupier's</b>	
Name	Simon Nixon	Name	
Address		Address	
Phone		Phone	
Email		Email	

**B LAND**

**Land tenure**

Provide details of all land associated with the farm business, not just that affected by the proposed development.

<b>Type</b>	<b>Area (ha)</b>
Owner Occupied	150 Acres
Agricultural Holdings Act tenancy	

**Short term agreement**

<b>Type</b>	<b>Area (ha)</b>	<b>Start date</b>	<b>Length of term (yrs)</b>
Farm Business Tenancy	0		
Cropping licence	0		
Grazing licence	0		
Contract Farming Area	0		
Other	0		

**Basic Payment Scheme**

<b>Basic Payment Scheme</b>	
BPS eligible area (ha)	Yes
Greening (Yes/No)	N/A
Young Farmer/new entrant (Yes/No)	N/A
Other information	

**Farm plan**

Mark on the attached plan & annotate as appropriate:

- The farm boundary and tenure.
- Broad cropping types
  - permanent grassland, arable land etc.
- Fixed equipment:
  - agricultural buildings, structures, roads, tracks, reservoirs, water supply pipes and apparatus, irrigation pipes and apparatus, electricity, gas and telephone services, gates and gateways, fences, hedges, shelter belts and farm woodlands.
- Environmental features
  - ditches and watercourses, important habitat, historic features.
- Please add any other features that may be affected by the proposals.

**C ENTERPRISES AND DESCRIPTION OF BUSINESS**

**Cropping**

Describe the farm’s crop rotation and give current cropping year areas and average yields in the table below:

Productive grassland, pushed hard.

<b>Crop</b>	<b>Area (ha)</b>	<b>Yield</b>
W Wheat		
S Wheat		
W Barley		
S Barley		
W Oats		
S Oats		
Oil Seeds		
Legumes		
Potatoes		
Sugar beet		
Temporary Grassland		
Permanent Grassland		
Forage Crops		
Vegetables		
Fallow		
Other (Please specify)		

**Silage/Haylage** (Locate current year crop on Plan)

Type	Area (ha)	Yield
1 <sup>st</sup> Cut		
2 <sup>nd</sup> Cut		
3 <sup>rd</sup> Cut		

**Livestock enterprises**

Current livestock numbers on the farm.

Livestock	Number & breed
Dairy Cows	60-70 cows
Followers 0-6 months	
6-12 months	
12+ months	
Bulls	
Suckler cows	
Beef youngstock 0-6 months	
6-12 months	
12+ months	
Bulls	
Breeding ewes	Winter keep
Rams	

Replacements	
Poultry	
Sows	
Boars	
Horses	
Other	

**Livestock systems**

Provide details of the livestock systems and any changes that will need to be made as a result of the impact of the proposals during construction and post development.

**Non-agricultural enterprises**

Describe details of non-agricultural enterprises. In addition, please identify any changes that will need to be made as a result of the impact of the proposals, again, during construction and post development.

**Access** (Locate on Plan)

Please include Public Rights of Way & open access land as well as farm access

Name	Construction phase changes	Post development changes

**Water supply**

Type	Effect	Mitigation
Mains		
Private		
Borehole		

**Pipelines, easements**

Type	Effect	Mitigation
Pipelines		



Easements		
-----------	--	--

**G ENVIRONMENTAL FEATURES**

**Agri-environment Scheme**

Describe any effects on existing, live agri-environment scheme agreements. Please include the option code and areas affected.

Scheme	Effect

**Occupiers' views/comments**

Record comments/priorities of the occupier here

Wants to limit the width of the mitigation land, would prefer to exchange with some land on old railway line.
---

**Mitigation**

Suggest measures to minimise the impact of the development during construction and operation on farm operations and the farm business.

Please note, agreeing mitigation is not part of this assessment.

--

**Appointment Information**

Only complete this section if this form has been completed in the company of a representative of the A66 Penrith to Scotch Corner schemes.

<b>Date</b>		<b>Time</b>	
<b>Location</b>	<b>17<sup>th</sup> November 2021</b> <b>Bowes Village Hall</b>	<b>Persons present</b>	TW, Simon Nixon, Nicola Hill, Jamie

**THANK YOU**

## 6.6 DATA COLLECTION AND ASSESSMENT FORM – Lyndale Farm

This form has been produced by ADAS as a contractor for Amey Arup working on the A66 Penrith to Scotch Corner schemes.

ADAS have been asked to find out how the development will impact on agriculture in the area. ADAS need to consider how the proposals presented during the public consultation will impact farming operations and farm businesses. The more information that you can provide, the more accurate the assessment can be. In the absence of information provided by the owner or occupier, the assessment will be made using publicly available information and standard figures.

The assessment needs to take account of how the farm will be affected during construction and also after the development has been completed.


### A BASIC DATA

#### References

<b>Section No.</b>	
<b>Owners Ref.</b>	
<b>Occupiers Ref.</b>	
<b>Plot No's.</b>	

#### Owner/occupier details

Identify who will be affected by the development and tell us their role in managing the farm e.g., owner occupier, tenant on Farm Business Tenancy, short term grazier etc.

<b>Owner</b>		<b>Occupier</b>	
Name	Christopher Tunstall	Name	
Address		Address	
Phone		Phone	
Email		Email	
Role		Role	

**Agents' details (if applicable)**

Complete as appropriate

<b>Owner's</b>		<b>Occupier's</b>	
Name	Simon Nixon	Name	
Address		Address	
Phone		Phone	
Email		Email	

**B LAND**

**Land tenure**

Provide details of all land associated with the farm business, not just that affected by the proposed development.

<b>Type</b>	<b>Area (ha)</b>
Owner Occupied	
Agricultural Holdings Act tenancy	

**Short term agreement**

<b>Type</b>	<b>Area (ha)</b>	<b>Start date</b>	<b>Length of term (yrs)</b>
Farm Business Tenancy	0		
Cropping licence	0		
Grazing licence	0		
Contract Farming Area	0		
Other	0		

## Basic Payment Scheme

<b>Basic Payment Scheme</b>	
BPS eligible area (ha)	Yes
Greening (Yes/No)	N/A
Young Farmer/new entrant (Yes/No)	N/A
Other information	

## Farm plan

Mark on the attached plan & annotate as appropriate:

- The farm boundary and tenure.
- Broad cropping types
  - permanent grassland, arable land etc.
- Fixed equipment:
  - agricultural buildings, structures, roads, tracks, reservoirs, water supply pipes and apparatus, irrigation pipes and apparatus, electricity, gas and telephone services, gates and gateways, fences, hedges, shelter belts and farm woodlands.
- Environmental features
  - ditches and watercourses, important habitat, historic features.
- Please add any other features that may be affected by the proposals.

**C ENTERPRISES AND DESCRIPTION OF BUSINESS**

**Cropping**

Describe the farm’s crop rotation and give current cropping year areas and average yields in the table below:

<b>Crop</b>	<b>Area (ha)</b>	<b>Yield</b>
W Wheat		
S Wheat		
W Barley		
S Barley		
W Oats		
S Oats		
Oil Seeds		
Legumes		
Potatoes		
Sugar beet		
Temporary Grassland		
Permanent Grassland		
Forage Crops		
Vegetables		
Fallow		
Other (Please specify)		

**Silage/Haylage** (Locate current year crop on Plan)

Type	Area (ha)	Yield
1 <sup>st</sup> Cut		
2 <sup>nd</sup> Cut		
3 <sup>rd</sup> Cut		

**Livestock enterprises**

Current livestock numbers on the farm.

Livestock	Number & breed
Dairy Cows	
Followers 0-6 months	
6-12 months	
12+ months	
Bulls	
Suckler cows	
Beef youngstock 0-6 months	
6-12 months	
12+ months	
Bulls	
Breeding ewes	
Rams	

Replacements	
Poultry	
Sows	
Boars	
Horses	
Other	

**Livestock systems**

Provide details of the livestock systems and any changes that will need to be made as a result of the impact of the proposals during construction and post development.

**Non-agricultural enterprises**

Describe details of non-agricultural enterprises. In addition, please identify any changes that will need to be made as a result of the impact of the proposals, again, during construction and post development.



**Access** (Locate on Plan)

Please include Public Rights of Way & open access land as well as farm access

Name	Construction phase changes	Post development changes

**Water supply**

Type	Effect	Mitigation
Mains		
Private		
Borehole		

**Pipelines, easements**

Type	Effect	Mitigation
Pipelines		
Easements		

## G ENVIRONMENTAL FEATURES

### Agri-environment Scheme

Describe any effects on existing, live agri-environment scheme agreements. Please include the option code and areas affected.

Scheme	Effect

### Occupiers' views/comments

Record comments/priorities of the occupier here

Don't like mitigation on the south side of the road as these fields are useful next to the buildings. Want to reduce mitigation where possible.  
Conflict between underpass and flood area.  
Land to south of road may have future planning potential  
May be an option to get rid of underpass and put up new shed on land to north.

### Mitigation

Suggest measures to minimise the impact of the development during construction and operation on farm operations and the farm business.

Please note, agreeing mitigation is not part of this assessment.

--

**Appointment Information**

Only complete this section if this form has been completed in the company of a representative of the A66 Penrith to Scotch Corner schemes.

<b>Date</b>		<b>Time</b>	
<b>Location</b>	<b>17<sup>th</sup> November 2021</b> <b>Bowes Village Hall</b>	<b>Persons present</b>	TW, Simon Nixon, Nicola Hill, Jamie

**THANK YOU**

## 6.7 DATA COLLECTION AND ASSESSMENT FORM – Middle Lowfield

This form has been produced by ADAS as a contractor for Amey Arup working on the A66 Penrith to Scotch Corner schemes.

ADAS have been asked to find out how the development will impact on agriculture in the area. ADAS need to consider how the proposals presented during the public consultation will impact farming operations and farm businesses. The more information that you can provide, the more accurate the assessment can be. In the absence of information provided by the owner or occupier, the assessment will be made using publicly available information and standard figures.

The assessment needs to take account of how the farm will be affected during construction and also after the development has been completed.


### A BASIC DATA

#### References

<b>Section No.</b>	
<b>Owners Ref.</b>	
<b>Occupiers Ref.</b>	
<b>Plot No's.</b>	

#### Owner/occupier details

Identify who will be affected by the development and tell us their role in managing the farm e.g., owner occupier, tenant on Farm Business Tenancy, short term grazier etc.

<b>Owner</b>		<b>Occupier</b>	
Name	Donald	Name	
Address		Address	
Phone		Phone	
Email		Email	
Role		Role	

**Agents' details (if applicable)**

Complete as appropriate

<b>Owner's</b>		<b>Occupier's</b>	
Name	Simon Nixon	Name	
Address		Address	
Phone		Phone	
Email		Email	

**B LAND**

**Land tenure**

Provide details of all land associated with the farm business, not just that affected by the proposed development.

<b>Type</b>	<b>Area (ha)</b>
Owner Occupied	
Agricultural Holdings Act tenancy	

**Short term agreement**

<b>Type</b>	<b>Area (ha)</b>	<b>Start date</b>	<b>Length of term (yrs)</b>
Farm Business Tenancy	75Acres		Oct 26
Cropping licence	0		
Grazing licence	0		
Contract Farming Area	0		
Other	0		

## Basic Payment Scheme

<b>Basic Payment Scheme</b>	
BPS eligible area (ha)	Yes
Greening (Yes/No)	N/A
Young Farmer/new entrant (Yes/No)	N/A
Other information	No Stewardship

## Farm plan

Mark on the attached plan & annotate as appropriate:

- The farm boundary and tenure.
- Broad cropping types
  - permanent grassland, arable land etc.
- Fixed equipment:
  - agricultural buildings, structures, roads, tracks, reservoirs, water supply pipes and apparatus, irrigation pipes and apparatus, electricity, gas and telephone services, gates and gateways, fences, hedges, shelter belts and farm woodlands.
- Environmental features
  - ditches and watercourses, important habitat, historic features.
- Please add any other features that may be affected by the proposals.

**C ENTERPRISES AND DESCRIPTION OF BUSINESS**

**Cropping**

Describe the farm’s crop rotation and give current cropping year areas and average yields in the table below:

All Grass
-----------

<b>Crop</b>	<b>Area (ha)</b>	<b>Yield</b>
W Wheat		
S Wheat		
W Barley		
S Barley		
W Oats		
S Oats		
Oil Seeds		
Legumes		
Potatoes		
Sugar beet		
Temporary Grassland		
Permanent Grassland		
Forage Crops		
Vegetables		
Fallow		
Other (Please specify)		

**Silage/Haylage** (Locate current year crop on Plan)

Type	Area (ha)	Yield
1 <sup>st</sup> Cut	20 Acres Silage, 20 Acres Hay	
2 <sup>nd</sup> Cut		
3 <sup>rd</sup> Cut		

**Livestock enterprises**

Current livestock numbers on the farm.

Livestock	Number & breed
Dairy Cows	
Followers 0-6 months	
6-12 months	
12+ months	
Bulls	
Suckler cows	10 Cows
Beef youngstock 0-6 months	
6-12 months	
12+ months	
Bulls	
Breeding ewes	150 Ewes
Rams	



Replacements	
Poultry	
Sows	
Boars	
Horses	
Other	

**Livestock systems**

Provide details of the livestock systems and any changes that will need to be made as a result of the impact of the proposals during construction and post development.

**Non-agricultural enterprises**

Describe details of non-agricultural enterprises. In addition, please identify any changes that will need to be made as a result of the impact of the proposals, again, during construction and post development.

No

**Access** (Locate on Plan)

Please include Public Rights of Way & open access land as well as farm access

Name	Construction phase changes	Post development changes

**Water supply**

Type	Effect	Mitigation
Mains		
Private		
Borehole		

**Pipelines, easements**

Type	Effect	Mitigation
Pipelines		
Easements		

## G ENVIRONMENTAL FEATURES

### Agri-environment Scheme

Describe any effects on existing, live agri-environment scheme agreements. Please include the option code and areas affected.

Scheme	Effect

### Occupiers' views/comments

Record comments/priorities of the occupier here

Concerns about the amount of mitigation required and what it will be used for/ will it be available to be farmed. Want to reduce land loss and maximise farmable area.

### Mitigation

Suggest measures to minimise the impact of the development during construction and operation on farm operations and the farm business.

Please note, agreeing mitigation is not part of this assessment.

--

**Appointment Information**

Only complete this section if this form has been completed in the company of a representative of the A66 Penrith to Scotch Corner schemes.

<b>Date</b>		<b>Time</b>	
<b>Location</b>	<b>17<sup>th</sup> November 2021</b> <b>Bowes Village Hall</b>	<b>Persons present</b>	TW, Mr Donald, Simon Nixon, Nicola Hill, Jamie

**THANK YOU**

## 6.8 DATA COLLECTION AND ASSESSMENT FORM – Myre Keld Farm

This form has been produced by ADAS as a contractor for Amey Arup working on the A66 Penrith to Scotch Corner schemes.

ADAS have been asked to find out how the development will impact on agriculture in the area. ADAS need to consider how the proposals presented during the public consultation will impact farming operations and farm businesses. The more information that you can provide, the more accurate the assessment can be. In the absence of information provided by the owner or occupier, the assessment will be made using publicly available information and standard figures.

The assessment needs to take account of how the farm will be affected during construction and also after the development has been completed.


### A BASIC DATA

#### References

<b>Section No.</b>	
<b>Owners Ref.</b>	
<b>Occupiers Ref.</b>	
<b>Plot No's.</b>	

#### Owner/occupier details

Identify who will be affected by the development and tell us their role in managing the farm e.g., owner occupier, tenant on Farm Business Tenancy, short term grazier etc.

<b>Owner</b>		<b>Occupier</b>	
Name	Tim Wright	Name	
Address		Address	
Phone		Phone	
Email		Email	
Role		Role	

**Agents' details (if applicable)**

Complete as appropriate

<b>Owner's</b>		<b>Occupier's</b>	
Name	Simon Nixon	Name	
Address		Address	
Phone		Phone	
Email		Email	

**B LAND**

**Land tenure**

Provide details of all land associated with the farm business, not just that affected by the proposed development.

<b>Type</b>	<b>Area (ha)</b>
Owner Occupied	70-80Acres
Agricultural Holdings Act tenancy	

**Short term agreement**

<b>Type</b>	<b>Area (ha)</b>	<b>Start date</b>	<b>Length of term (yrs)</b>
Farm Business Tenancy	0		
Cropping licence	0		
Grazing licence	0		
Contract Farming Area	0		
Other	0		

## Basic Payment Scheme

<b>Basic Payment Scheme</b>	
BPS eligible area (ha)	Yes
Greening (Yes/No)	N/A
Young Farmer/new entrant (Yes/No)	N/A
Other information	

## Farm plan

Mark on the attached plan & annotate as appropriate:

- The farm boundary and tenure.
- Broad cropping types
  - permanent grassland, arable land etc.
- Fixed equipment:
  - agricultural buildings, structures, roads, tracks, reservoirs, water supply pipes and apparatus, irrigation pipes and apparatus, electricity, gas and telephone services, gates and gateways, fences, hedges, shelter belts and farm woodlands.
- Environmental features
  - ditches and watercourses, important habitat, historic features.
- Please add any other features that may be affected by the proposals.

**C ENTERPRISES AND DESCRIPTION OF BUSINESS**

**Cropping**

Describe the farm’s crop rotation and give current cropping year areas and average yields in the table below:

Former Poultry Farm now let all grazing on licence to Calverts.

<b>Crop</b>	<b>Area (ha)</b>	<b>Yield</b>
W Wheat		
S Wheat		
W Barley		
S Barley		
W Oats		
S Oats		
Oil Seeds		
Legumes		
Potatoes		
Sugar beet		
Temporary Grassland		
Permanent Grassland		
Forage Crops		
Vegetables		
Fallow		
Other (Please specify)		



**Silage/Haylage** (Locate current year crop on Plan)

Type	Area (ha)	Yield
1 <sup>st</sup> Cut		
2 <sup>nd</sup> Cut		
3 <sup>rd</sup> Cut		

**Livestock enterprises**

Current livestock numbers on the farm.

Livestock	Number & breed
Dairy Cows	
Followers 0-6 months	
6-12 months	
12+ months	
Bulls	
Suckler cows	
Beef youngstock 0-6 months	
6-12 months	
12+ months	
Bulls	
Breeding ewes	
Rams	

Replacements	
Poultry	
Sows	
Boars	
Horses	
Other	

**Livestock systems**

Provide details of the livestock systems and any changes that will need to be made as a result of the impact of the proposals during construction and post development.

**Non-agricultural enterprises**

Describe details of non-agricultural enterprises. In addition, please identify any changes that will need to be made as a result of the impact of the proposals, again, during construction and post development.

**Access** (Locate on Plan)

Please include Public Rights of Way & open access land as well as farm access

Name	Construction phase changes	Post development changes

**Water supply**

Type	Effect	Mitigation
Mains		
Private		
Borehole		

**Pipelines, easements**

Type	Effect	Mitigation
Pipelines		
Easements		

## G ENVIRONMENTAL FEATURES

### Agri-environment Scheme

Describe any effects on existing, live agri-environment scheme agreements. Please include the option code and areas affected.

Scheme	Effect

### Occupiers' views/comments

Record comments/priorities of the occupier here

Main consideration is mitigation land, how much will there be and what will it be used for.

### Mitigation

Suggest measures to minimise the impact of the development during construction and operation on farm operations and the farm business.

Please note, agreeing mitigation is not part of this assessment.

**Appointment Information**

Only complete this section if this form has been completed in the company of a representative of the A66 Penrith to Scotch Corner schemes.

<b>Date</b>		<b>Time</b>	
<b>Location</b>	<b>17<sup>th</sup> November 2021</b> <b>Bowes Village Hall</b>	<b>Persons present</b>	TW, Simon Nixon, Nicola Hill, Jamie

**THANK YOU**

## 6.9 DATA COLLECTION AND ASSESSMENT FORM – Old Police House

This form has been produced by ADAS as a contractor for Amey Arup working on the A66 Penrith to Scotch Corner schemes.

ADAS have been asked to find out how the development will impact on agriculture in the area. ADAS need to consider how the proposals presented during the public consultation will impact farming operations and farm businesses. The more information that you can provide, the more accurate the assessment can be. In the absence of information provided by the owner or occupier, the assessment will be made using publicly available information and standard figures.

The assessment needs to take account of how the farm will be affected during construction and also after the development has been completed.


### A BASIC DATA

#### References

<b>Section No.</b>	
<b>Owners Ref.</b>	
<b>Occupiers Ref.</b>	
<b>Plot No's.</b>	

#### Owner/occupier details

Identify who will be affected by the development and tell us their role in managing the farm e.g., owner occupier, tenant on Farm Business Tenancy, short term grazier etc.

<b>Owner</b>		<b>Occupier</b>	
Name	Philip White	Name	
Address		Address	
Phone		Phone	
Email		Email	
Role		Role	

**Agents' details (if applicable)**

Complete as appropriate

<b>Owner's</b>		<b>Occupier's</b>	
Name	Caroline Horn	Name	
Address		Address	
Phone		Phone	
Email		Email	

**B LAND**

**Land tenure**

Provide details of all land associated with the farm business, not just that affected by the proposed development.

<b>Type</b>	<b>Area (ha)</b>
Owner Occupied	10ha
Agricultural Holdings Act tenancy	

**Short term agreement**

<b>Type</b>	<b>Area (ha)</b>	<b>Start date</b>	<b>Length of term (yrs)</b>
Farm Business Tenancy	0		
Cropping licence	0		
Grazing licence	0		
Contract Farming Area	0		
Other	0		

## Basic Payment Scheme

<b>Basic Payment Scheme</b>	
BPS eligible area (ha)	Yes
Greening (Yes/No)	N/A
Young Farmer/new entrant (Yes/No)	N/A
Other information	Have been in stewardship in the past

## Farm plan

Mark on the attached plan & annotate as appropriate:

- The farm boundary and tenure.
- Broad cropping types
  - permanent grassland, arable land etc.
- Fixed equipment:
  - agricultural buildings, structures, roads, tracks, reservoirs, water supply pipes and apparatus, irrigation pipes and apparatus, electricity, gas and telephone services, gates and gateways, fences, hedges, shelter belts and farm woodlands.
- Environmental features
  - ditches and watercourses, important habitat, historic features.
- Please add any other features that may be affected by the proposals.



**C ENTERPRISES AND DESCRIPTION OF BUSINESS**

**Cropping**

Describe the farm’s crop rotation and give current cropping year areas and average yields in the table below:

All Permanent Grass

<b>Crop</b>	<b>Area (ha)</b>	<b>Yield</b>
W Wheat		
S Wheat		
W Barley		
S Barley		
W Oats		
S Oats		
Oil Seeds		
Legumes		
Potatoes		
Sugar beet		
Temporary Grassland		
Permanent Grassland		
Forage Crops		
Vegetables		
Fallow		
Other (Please specify)		

**Silage/Haylage** (Locate current year crop on Plan)

Type	Area (ha)	Yield
1 <sup>st</sup> Cut	7 Acres cut for hay	
2 <sup>nd</sup> Cut		
3 <sup>rd</sup> Cut		

**Livestock enterprises**

Current livestock numbers on the farm.

Livestock	Number & breed
Dairy Cows	
Followers 0-6 months	
6-12 months	
12+ months	
Bulls	
Suckler cows	
Beef youngstock 0-6 months	
6-12 months	
12+ months	
Bulls	
Breeding ewes	97 Ewes
Rams	5

Replacements	Some lambs
Poultry	
Sows	
Boars	
Horses	
Other	

**Livestock systems**

Provide details of the livestock systems and any changes that will need to be made as a result of the impact of the proposals during construction and post development.

**Non-agricultural enterprises**

Describe details of non-agricultural enterprises. In addition, please identify any changes that will need to be made as a result of the impact of the proposals, again, during construction and post development.

No diversifications

**Access** (Locate on Plan)

Please include Public Rights of Way & open access land as well as farm access

Name	Construction phase changes	Post development changes

**Water supply**

Type	Effect	Mitigation
Mains	To fields south of side road, this supply may need adjusting due to the scheme.	
Private		
Borehole		

**Pipelines, easements**

Type	Effect	Mitigation
Pipelines		
Easements		

## G ENVIRONMENTAL FEATURES

### Agri-environment Scheme

Describe any effects on existing, live agri-environment scheme agreements. Please include the option code and areas affected.

Scheme	Effect

### Occupiers' views/comments

Record comments/priorities of the occupier here

Would prefer pond to be moved east but doesn't look much scope to do so.  
Would prefer temporary land take e.g. soil heap to permanent land take.

### Mitigation

Suggest measures to minimise the impact of the development during construction and operation on farm operations and the farm business.

Please note, agreeing mitigation is not part of this assessment.

**Appointment Information**

Only complete this section if this form has been completed in the company of a representative of the A66 Penrith to Scotch Corner schemes.

<b>Date</b>		<b>Time</b>	
<b>Location</b>	<b>16<sup>th</sup> November 2021 Bowes Village Hall</b>	<b>Persons present</b>	TW, Caroline Horn, Philip White, Nicola Hill, Jamie

**THANK YOU**

## 6.10 DATA COLLECTION AND ASSESSMENT FORM – Stone Bridge Farm

This form has been produced by ADAS as a contractor for Amey Arup working on the A66 Penrith to Scotch Corner schemes.

ADAS have been asked to find out how the development will impact on agriculture in the area. ADAS need to consider how the proposals presented during the public consultation will impact farming operations and farm businesses. The more information that you can provide, the more accurate the assessment can be. In the absence of information provided by the owner or occupier, the assessment will be made using publicly available information and standard figures.

The assessment needs to take account of how the farm will be affected during construction and also after the development has been completed.


### A BASIC DATA

#### References

<b>Section No.</b>	
<b>Owners Ref.</b>	
<b>Occupiers Ref.</b>	
<b>Plot No's.</b>	

#### Owner/occupier details

Identify who will be affected by the development and tell us their role in managing the farm e.g., owner occupier, tenant on Farm Business Tenancy, short term grazier etc.

<b>Owner</b>		<b>Occupier</b>	
Name	John Manners	Name	
Address		Address	
Phone		Phone	
Email		Email	
Role		Role	

**Agents' details (if applicable)**

Complete as appropriate

<b>Owner's</b>		<b>Occupier's</b>	
Name	Caroline Horn	Name	
Address	George F White	Address	
Phone		Phone	
Email		Email	

**B LAND**

**Land tenure**

Provide details of all land associated with the farm business, not just that affected by the proposed development.

<b>Type</b>	<b>Area (ha)</b>
Owner Occupied	10 Acres Approximately (let on grazing licence to neighbour)
Agricultural Holdings Act tenancy	

**Short term agreement**

<b>Type</b>	<b>Area (ha)</b>	<b>Start date</b>	<b>Length of term (yrs)</b>
Farm Business Tenancy	0		
Cropping licence	0		
Grazing licence	0		
Contract Farming Area	0		
Other	0		



## Basic Payment Scheme

<b>Basic Payment Scheme</b>	
BPS eligible area (ha)	Not claiming
Greening (Yes/No)	N/A
Young Farmer/new entrant (Yes/No)	N/A
Other information	No

## Farm plan

Mark on the attached plan & annotate as appropriate:

- The farm boundary and tenure.
- Broad cropping types
  - permanent grassland, arable land etc.
- Fixed equipment:
  - agricultural buildings, structures, roads, tracks, reservoirs, water supply pipes and apparatus, irrigation pipes and apparatus, electricity, gas and telephone services, gates and gateways, fences, hedges, shelter belts and farm woodlands.
- Environmental features
  - ditches and watercourses, important habitat, historic features.
- Please add any other features that may be affected by the proposals.

**C ENTERPRISES AND DESCRIPTION OF BUSINESS**

**Cropping**

Describe the farm’s crop rotation and give current cropping year areas and average yields in the table below:

One field cut for hay, remainder grazing only. All permanent grass.

<b>Crop</b>	<b>Area (ha)</b>	<b>Yield</b>
W Wheat		
S Wheat		
W Barley		
S Barley		
W Oats		
S Oats		
Oil Seeds		
Legumes		
Potatoes		
Sugar beet		
Temporary Grassland		
Permanent Grassland		
Forage Crops		
Vegetables		
Fallow		
Other (Please specify)		

**Silage/Haylage** (Locate current year crop on Plan)

Type	Area (ha)	Yield
1 <sup>st</sup> Cut		
2 <sup>nd</sup> Cut		
3 <sup>rd</sup> Cut		

**Livestock enterprises**

Current livestock numbers on the farm.

Livestock	Number & breed
Dairy Cows	
Followers 0-6 months	
6-12 months	
12+ months	
Bulls	
Suckler cows	
Beef youngstock 0-6 months	
6-12 months	
12+ months	
Bulls	
Breeding ewes	
Rams	

Replacements	
Poultry	
Sows	
Boars	
Horses	
Other	

**Livestock systems**

Provide details of the livestock systems and any changes that will need to be made as a result of the impact of the proposals during construction and post development.

--

**Non-agricultural enterprises**

Describe details of non-agricultural enterprises. In addition, please identify any changes that will need to be made as a result of the impact of the proposals, again, during construction and post development.

Barns being converted into 3 holiday cottages.
--

**Access (Locate on Plan)**

Please include Public Rights of Way & open access land as well as farm access

Name	Construction phase changes	Post development changes

**Water supply**

Type	Effect	Mitigation
Mains		
Private		
Borehole		

**Pipelines, easements**

Type	Effect	Mitigation
Pipelines		
Easements		

## G ENVIRONMENTAL FEATURES

### Agri-environment Scheme

Describe any effects on existing, live agri-environment scheme agreements. Please include the option code and areas affected.

Scheme	Effect

### Occupiers' views/comments

Record comments/priorities of the occupier here

Bridge is the biggest grievance caused by the current design due to close proximity to the property. This is a retirement project for the owner.

### Mitigation

Suggest measures to minimise the impact of the development during construction and operation on farm operations and the farm business.

Please note, agreeing mitigation is not part of this assessment.

--

### Appointment Information

Only complete this section if this form has been completed in the company of a representative of the A66 Penrith to Scotch Corner schemes.

---

<b>Date</b>		<b>Time</b>	
<b>Location</b>	<b>16/11/21 Bowes Village Hall</b>	<b>Persons present</b>	Caroline Horn, Tom Wilkinson, Nicola Hill, Jamie

**THANK YOU**

## 6.11 DATA COLLECTION AND ASSESSMENT FORM – Streatlam Grove Farm

This form has been produced by ADAS as a contractor for Amey Arup working on the A66 Penrith to Scotch Corner schemes.

ADAS have been asked to find out how the development will impact on agriculture in the area. ADAS need to consider how the proposals presented during the public consultation will impact farming operations and farm businesses. The more information that you can provide, the more accurate the assessment can be. In the absence of information provided by the owner or occupier, the assessment will be made using publicly available information and standard figures.

The assessment needs to take account of how the farm will be affected during construction and also after the development has been completed.


### A BASIC DATA

#### References

<b>Section No.</b>	
<b>Owners Ref.</b>	
<b>Occupiers Ref.</b>	
<b>Plot No's.</b>	

#### Owner/occupier details

Identify who will be affected by the development and tell us their role in managing the farm e.g., owner occupier, tenant on Farm Business Tenancy, short term grazier etc.

<b>Owner</b>		<b>Occupier</b>	
Name	Ken & Lesley Tallentire	Name	
Address		Address	
Phone		Phone	
Email		Email	
Role		Role	



**Agents' details (if applicable)**

Complete as appropriate

<b>Owner's</b>		<b>Occupier's</b>	
Name		Name	
Address		Address	
Phone		Phone	
Email		Email	

**B LAND****Land tenure**

Provide details of all land associated with the farm business, not just that affected by the proposed development.

<b>Type</b>	<b>Area (ha)</b>
Owner Occupied	250 Acres
Agricultural Holdings Act tenancy	

**Short term agreement**

<b>Type</b>	<b>Area (ha)</b>	<b>Start date</b>	<b>Length of term (yrs)</b>
Farm Business Tenancy	0		
Cropping licence	0		
Grazing licence	0		
Contract Farming Area	0		
Other	0		

## Basic Payment Scheme

<b>Basic Payment Scheme</b>	
BPS eligible area (ha)	Yes
Greening (Yes/No)	N/A
Young Farmer/new entrant (Yes/No)	N/A
Other information	

## Farm plan

Mark on the attached plan & annotate as appropriate:

- The farm boundary and tenure.
- Broad cropping types
  - permanent grassland, arable land etc.
- Fixed equipment:
  - agricultural buildings, structures, roads, tracks, reservoirs, water supply pipes and apparatus, irrigation pipes and apparatus, electricity, gas and telephone services, gates and gateways, fences, hedges, shelter belts and farm woodlands.
- Environmental features
  - ditches and watercourses, important habitat, historic features.
- Please add any other features that may be affected by the proposals.

**C ENTERPRISES AND DESCRIPTION OF BUSINESS**

**Cropping**

Describe the farm’s crop rotation and give current cropping year areas and average yields in the table below:

All Grass
-----------

<b>Crop</b>	<b>Area (ha)</b>	<b>Yield</b>
W Wheat		
S Wheat		
W Barley		
S Barley		
W Oats		
S Oats		
Oil Seeds		
Legumes		
Potatoes		
Sugar beet		
Temporary Grassland		
Permanent Grassland		
Forage Crops		
Vegetables		
Fallow		
Other (Please specify)		

**Silage/Haylage** (Locate current year crop on Plan)

Type	Area (ha)	Yield
1 <sup>st</sup> Cut		
2 <sup>nd</sup> Cut		
3 <sup>rd</sup> Cut		

**Livestock enterprises**

Current livestock numbers on the farm.

Livestock	Number & breed
Dairy Cows	
Followers 0-6 months	
6-12 months	
12+ months	
Bulls	
Suckler cows	
Beef youngstock 0-6 months	
6-12 months	
12+ months	
Bulls	
Breeding ewes	
Rams	

Replacements	
Poultry	
Sows	
Boars	
Horses	
Other	

**Livestock systems**

Provide details of the livestock systems and any changes that will need to be made as a result of the impact of the proposals during construction and post development.

Used to be Dairy but now all sheep and cattle
---

**Non-agricultural enterprises**

Describe details of non-agricultural enterprises. In addition, please identify any changes that will need to be made as a result of the impact of the proposals, again, during construction and post development.

--

**Access (Locate on Plan)**

Please include Public Rights of Way & open access land as well as farm access

Name	Construction phase changes	Post development changes

**Water supply**

Type	Effect	Mitigation
Mains		
Private		
Borehole		

**Pipelines, easements**

Type	Effect	Mitigation
Pipelines		
Easements		

## G ENVIRONMENTAL FEATURES

### Agri-environment Scheme

Describe any effects on existing, live agri-environment scheme agreements. Please include the option code and areas affected.

Scheme	Effect

### Occupiers' views/comments

Record comments/priorities of the occupier here

Have requested replacement agricultural building up clint lane and an underpass at birk house farm.  
Not happy with shape and size of species rich grassland.  
May be possible to get rid of a track with a joint deal between Tallentire and Bain.

### Mitigation

Suggest measures to minimise the impact of the development during construction and operation on farm operations and the farm business.

Please note, agreeing mitigation is not part of this assessment.

--

**Appointment Information**

Only complete this section if this form has been completed in the company of a representative of the A66 Penrith to Scotch Corner schemes.

<b>Date</b>		<b>Time</b>	
<b>Location</b>	<b>17<sup>th</sup> November 2021</b> <b>Bowes Village Hall</b>	<b>Persons present</b>	TW, Simon Nixon, Nicola Hill, Jamie

**THANK YOU**



## 6.12 DATA COLLECTION AND ASSESSMENT FORM – The Old Armoury

This form has been produced by ADAS as a contractor for Amey Arup working on the A66 Penrith to Scotch Corner schemes.

ADAS have been asked to find out how the development will impact on agriculture in the area. ADAS need to consider how the proposals presented during the public consultation will impact farming operations and farm businesses. The more information that you can provide, the more accurate the assessment can be. In the absence of information provided by the owner or occupier, the assessment will be made using publicly available information and standard figures.

The assessment needs to take account of how the farm will be affected during construction and also after the development has been completed.


### A BASIC DATA

#### References

<b>Section No.</b>	
<b>Owners Ref.</b>	
<b>Occupiers Ref.</b>	
<b>Plot No's.</b>	

#### Owner/occupier details

Identify who will be affected by the development and tell us their role in managing the farm e.g., owner occupier, tenant on Farm Business Tenancy, short term grazier etc.

<b>Owner</b>		<b>Occupier</b>	
Name	Anthony Hobson	Name	
Address		Address	
Phone		Phone	
Email		Email	
Role		Role	

**Agents' details (if applicable)**

Complete as appropriate

<b>Owner's</b>		<b>Occupier's</b>	
Name	Caroline Horn	Name	
Address		Address	
Phone		Phone	
Email		Email	

**B LAND**

**Land tenure**

Provide details of all land associated with the farm business, not just that affected by the proposed development.

<b>Type</b>	<b>Area (ha)</b>
Owner Occupied	21Acres
Agricultural Holdings Act tenancy	

**Short term agreement**

<b>Type</b>	<b>Area (ha)</b>	<b>Start date</b>	<b>Length of term (yrs)</b>
Farm Business Tenancy	0		
Cropping licence	0		
Grazing licence	0	Most of land let for grazing and 1 cut of hay,	
Contract Farming Area	0		
Other	0		

## Basic Payment Scheme

<b>Basic Payment Scheme</b>	
BPS eligible area (ha)	Yes
Greening (Yes/No)	N/A
Young Farmer/new entrant (Yes/No)	N/A
Other information	Boundaries grant for walling, no other stewardship

## Farm plan

Mark on the attached plan & annotate as appropriate:

- The farm boundary and tenure.
- Broad cropping types
  - permanent grassland, arable land etc.
- Fixed equipment:
  - agricultural buildings, structures, roads, tracks, reservoirs, water supply pipes and apparatus, irrigation pipes and apparatus, electricity, gas and telephone services, gates and gateways, fences, hedges, shelter belts and farm woodlands.
- Environmental features
  - ditches and watercourses, important habitat, historic features.
- Please add any other features that may be affected by the proposals.

**C ENTERPRISES AND DESCRIPTION OF BUSINESS**

**Cropping**

Describe the farm’s crop rotation and give current cropping year areas and average yields in the table below:

All Permanent Grass
---------------------

<b>Crop</b>	<b>Area (ha)</b>	<b>Yield</b>
W Wheat		
S Wheat		
W Barley		
S Barley		
W Oats		
S Oats		
Oil Seeds		
Legumes		
Potatoes		
Sugar beet		
Temporary Grassland		
Permanent Grassland		
Forage Crops		
Vegetables		
Fallow		
Other (Please specify)		

**Silage/Haylage** (Locate current year crop on Plan)

Type	Area (ha)	Yield
1 <sup>st</sup> Cut	1 Cut of hay on all land	
2 <sup>nd</sup> Cut		
3 <sup>rd</sup> Cut		

**Livestock enterprises**

Current livestock numbers on the farm.

Livestock	Number & breed
Dairy Cows	
Followers 0-6 months	
6-12 months	
12+ months	
Bulls	
Suckler cows	
Beef youngstock 0-6 months	
6-12 months	
12+ months	
Bulls	
Breeding ewes	
Rams	

Replacements	
Poultry	
Sows	
Boars	
Horses	
Other	

**Livestock systems**

Provide details of the livestock systems and any changes that will need to be made as a result of the impact of the proposals during construction and post development.

No Livestock of his own, sheep brought in by grazier after taking cut of hay

**Non-agricultural enterprises**

Describe details of non-agricultural enterprises. In addition, please identify any changes that will need to be made as a result of the impact of the proposals, again, during construction and post development.

15 Pitch camp site

- 5 hard standing for caravans & Motorhomes
- 10 for tents
- Electric on site
- Currently constructing toilet and shower blocks

**Access** (Locate on Plan)

Please include Public Rights of Way & open access land as well as farm access

Name	Construction phase changes	Post development changes

**Water supply**

Type	Effect	Mitigation
Mains		
Private		
Borehole		

**Pipelines, easements**

Type	Effect	Mitigation
Pipelines	Sewer runs through land in old medieval culvert. Drainage and electric for campsite may also be impacted.	
Easements		

## G ENVIRONMENTAL FEATURES

### Agri-environment Scheme

Describe any effects on existing, live agri-environment scheme agreements. Please include the option code and areas affected.

Scheme	Effect

### Occupiers' views/comments

Record comments/priorities of the occupier here

Why is corner of field required? Mark Nelson, Indicated this may be able to be reduced. Mr Hobson would like the Ash tree to stay within his land ownership.

### Mitigation

Suggest measures to minimise the impact of the development during construction and operation on farm operations and the farm business.

Please note, agreeing mitigation is not part of this assessment.

--



**Appointment Information**

Only complete this section if this form has been completed in the company of a representative of the A66 Penrith to Scotch Corner schemes.

<b>Date</b>		<b>Time</b>	
<b>Location</b>	<b>Tuesday 16<sup>th</sup> November Bowes Village Hall</b>	<b>Persons present</b>	Caroline Horn, Alistair GFW, Anthony Hobson, TW, Nicola Hill, Gemma Hart, Jamie, Sam

**THANK YOU**

## 6.13 DATA COLLECTION AND ASSESSMENT FORM – West End Farm

This form has been produced by ADAS as a contractor for Amey Arup working on the A66 Penrith to Scotch Corner schemes.

ADAS have been asked to find out how the development will impact on agriculture in the area. ADAS need to consider how the proposals presented during the public consultation will impact farming operations and farm businesses. The more information that you can provide, the more accurate the assessment can be. In the absence of information provided by the owner or occupier, the assessment will be made using publicly available information and standard figures.

The assessment needs to take account of how the farm will be affected during construction and also after the development has been completed.


### A BASIC DATA

#### References

<b>Section No.</b>	
<b>Owners Ref.</b>	
<b>Occupiers Ref.</b>	
<b>Plot No's.</b>	

#### Owner/occupier details

Identify who will be affected by the development and tell us their role in managing the farm e.g., owner occupier, tenant on Farm Business Tenancy, short term grazier etc.

<b>Owner</b>		<b>Occupier</b>	
Name	Foster	Name	
Address		Address	
Phone		Phone	
Email		Email	
Role		Role	

**Agents' details (if applicable)**

Complete as appropriate

<b>Owner's</b>		<b>Occupier's</b>	
Name	Caroline Horn	Name	
Address		Address	
Phone		Phone	
Email		Email	

**B LAND****Land tenure**

Provide details of all land associated with the farm business, not just that affected by the proposed development.

<b>Type</b>	<b>Area (ha)</b>
Owner Occupied	550 Acres all grass
Agricultural Holdings Act tenancy	

**Short term agreement**

<b>Type</b>	<b>Area (ha)</b>	<b>Start date</b>	<b>Length of term (yrs)</b>
Farm Business Tenancy	0		
Cropping licence	0		
Grazing licence	0		
Contract Farming Area	0		
Other	0		

## Basic Payment Scheme

<b>Basic Payment Scheme</b>	
BPS eligible area (ha)	Yes
Greening (Yes/No)	N/A
Young Farmer/new entrant (Yes/No)	N/A
Other information	No stewardship schemes but have received walling grants

## Farm plan

Mark on the attached plan & annotate as appropriate:

- The farm boundary and tenure.
- Broad cropping types
  - permanent grassland, arable land etc.
- Fixed equipment:
  - agricultural buildings, structures, roads, tracks, reservoirs, water supply pipes and apparatus, irrigation pipes and apparatus, electricity, gas and telephone services, gates and gateways, fences, hedges, shelter belts and farm woodlands.
- Environmental features
  - ditches and watercourses, important habitat, historic features.
- Please add any other features that may be affected by the proposals.

**C ENTERPRISES AND DESCRIPTION OF BUSINESS**

**Cropping**

Describe the farm’s crop rotation and give current cropping year areas and average yields in the table below:

All grass
-----------

<b>Crop</b>	<b>Area (ha)</b>	<b>Yield</b>
W Wheat		
S Wheat		
W Barley		
S Barley		
W Oats		
S Oats		
Oil Seeds		
Legumes		
Potatoes		
Sugar beet		
Temporary Grassland		
Permanent Grassland		
Forage Crops		
Vegetables		
Fallow		
Other (Please specify)		

**Silage/Haylage** (Locate current year crop on Plan)

Type	Area (ha)	Yield
1 <sup>st</sup> Cut	140 acres haylage	
2 <sup>nd</sup> Cut	30 acres haylage	
3 <sup>rd</sup> Cut		

**Livestock enterprises**

Current livestock numbers on the farm.

Livestock	Number & breed
Dairy Cows	
Followers 0-6 months	
6-12 months	
12+ months	
Bulls	
Suckler cows	50 Limousin Crosses
Beef youngstock 0-6 months	70 Youngstock
6-12 months	
12+ months	
Bulls	
Breeding ewes	500 Ewes
Rams	

Replacements	
Poultry	
Sows	
Boars	
Horses	
Other	

**Livestock systems**

Provide details of the livestock systems and any changes that will need to be made as a result of the impact of the proposals during construction and post development.

**Non-agricultural enterprises**

Describe details of non-agricultural enterprises. In addition, please identify any changes that will need to be made as a result of the impact of the proposals, again, during construction and post development.

No

**Access (Locate on Plan)**

Please include Public Rights of Way & open access land as well as farm access

Name	Construction phase changes	Post development changes

**Water supply**

Type	Effect	Mitigation
Mains		
Private		
Borehole		

**Pipelines, easements**

Type	Effect	Mitigation
Pipelines		
Easements		



## G ENVIRONMENTAL FEATURES

### Agri-environment Scheme

Describe any effects on existing, live agri-environment scheme agreements. Please include the option code and areas affected.

Scheme	Effect

### Occupiers' views/comments

Record comments/priorities of the occupier here

Lambing land to the north of the road scheme, reduction of this area may restrict number of stock on the farm.  
Main issues are access across the existing bridge, there is currently a private side of the bridge for use by livestock and machinery.  
Concerned about the wetland mitigation to the south of the road and how this area can continue to be farmed.

### Mitigation

Suggest measures to minimise the impact of the development during construction and operation on farm operations and the farm business.

Please note, agreeing mitigation is not part of this assessment.

**Appointment Information**

Only complete this section if this form has been completed in the company of a representative of the A66 Penrith to Scotch Corner schemes.

<b>Date</b>		<b>Time</b>	
<b>Location</b>	<b>16<sup>th</sup> November 2021</b> <b>Bowes Village Hall</b>	<b>Persons present</b>	TW, Foster x2, Caroline Horn, Nicola Hill, Jamie

**THANK YOU**

## 7 Cross Lane to Rokeby

### 7.1 DATA COLLECTION AND ASSESSMENT FORM - Harrison

This form has been produced by ADAS as a contractor for Amey Arup working on the A66 Penrith to Scotch Corner schemes.

ADAS have been asked to find out how the development will impact on agriculture in the area. ADAS need to consider how the proposals presented during the public consultation will impact farming operations and farm businesses. The more information that you can provide, the more accurate the assessment can be. In the absence of information provided by the owner or occupier, the assessment will be made using publicly available information and standard figures.

The assessment needs to take account of how the farm will be affected during construction and also after the development has been completed.


#### A BASIC DATA

##### References

<b>Section No.</b>	
<b>Owners Ref.</b>	
<b>Occupiers Ref.</b>	
<b>Plot No's.</b>	

##### Owner/occupier details

Identify who will be affected by the development and tell us their role in managing the farm e.g., owner occupier, tenant on Farm Business Tenancy, short term grazier etc.

<b>Owner</b>		<b>Occupier</b>	
Name		Name	Stuart Harrison
Address		Address	
Phone		Phone	
Email		Email	
Role		Role	

**Agents' details (if applicable)**

Complete as appropriate

<b>Owner's</b>		<b>Occupier's</b>	
Name		Name	
Address		Address	
Phone		Phone	
Email		Email	

**B LAND**

**Land tenure**

Provide details of all land associated with the farm business, not just that affected by the proposed development.

<b>Type</b>	<b>Area (ha)</b>
Owner Occupied	5 Acres
Agricultural Holdings Act tenancy	243 Acres

**Short term agreement**

<b>Type</b>	<b>Area (ha)</b>	<b>Start date</b>	<b>Length of term (yrs)</b>
Farm Business Tenancy	0		
Cropping licence	0		
Grazing licence	0		
Contract Farming Area	0		
Other	0		

## Basic Payment Scheme

<b>Basic Payment Scheme</b>	
BPS eligible area (ha)	Yes
Greening (Yes/No)	N/A
Young Farmer/new entrant (Yes/No)	N/A
Other information	Mid Tier including legume fallow and nectar flower mix

## Farm plan

Mark on the attached plan & annotate as appropriate:

- The farm boundary and tenure.
- Broad cropping types
  - permanent grassland, arable land etc.
- Fixed equipment:
  - agricultural buildings, structures, roads, tracks, reservoirs, water supply pipes and apparatus, irrigation pipes and apparatus, electricity, gas and telephone services, gates and gateways, fences, hedges, shelter belts and farm woodlands.
- Environmental features
  - ditches and watercourses, important habitat, historic features.
- Please add any other features that may be affected by the proposals.

**C ENTERPRISES AND DESCRIPTION OF BUSINESS**

**Cropping**

Describe the farm’s crop rotation and give current cropping year areas and average yields in the table below:

3 Acres orchard remainder arable.

Crops grown are: Winter Wheat, Winter Barley, Winter Oilseed Rape, Spring Beans

<b>Crop</b>	<b>Area (ha)</b>	<b>Yield</b>
W Wheat		
S Wheat		
W Barley		
S Barley		
W Oats		
S Oats		
Oil Seeds		
Legumes		
Potatoes		
Sugar beet		
Temporary Grassland		
Permanent Grassland		
Forage Crops		
Vegetables		
Fallow		
Other (Please specify)		

**Silage/Haylage** (Locate current year crop on Plan)

Type	Area (ha)	Yield
1 <sup>st</sup> Cut		
2 <sup>nd</sup> Cut		
3 <sup>rd</sup> Cut		

**Livestock enterprises**

Current livestock numbers on the farm.

Livestock	Number & breed
Dairy Cows	
Followers 0-6 months	
6-12 months	
12+ months	
Bulls	
Suckler cows	
Beef youngstock 0-6 months	
6-12 months	
12+ months	
Bulls	
Breeding ewes	
Rams	

Replacements	
Poultry	
Sows	
Boars	
Horses	
Other	

**Livestock systems**

Provide details of the livestock systems and any changes that will need to be made as a result of the impact of the proposals during construction and post development.

--

**Non-agricultural enterprises**

Describe details of non-agricultural enterprises. In addition, please identify any changes that will need to be made as a result of the impact of the proposals, again, during construction and post development.

No
----



**Access** (Locate on Plan)

Please include Public Rights of Way & open access land as well as farm access

Name	Construction phase changes	Post development changes

**Water supply**

Type	Effect	Mitigation
Mains		
Private		
Borehole		

**Pipelines, easements**

Type	Effect	Mitigation
Pipelines		
Easements		

## G ENVIRONMENTAL FEATURES

### Agri-environment Scheme

Describe any effects on existing, live agri-environment scheme agreements. Please include the option code and areas affected.

Scheme	Effect

### Occupiers' views/comments

Record comments/priorities of the occupier here

### Mitigation

Suggest measures to minimise the impact of the development during construction and operation on farm operations and the farm business.

Please note, agreeing mitigation is not part of this assessment.

Access road is main impact & Pond plus some mitigation planting.

### Appointment Information

Only complete this section if this form has been completed in the company of a representative of the A66 Penrith to Scotch Corner schemes.

---

<b>Date</b>		<b>Time</b>	
<b>Location</b>	<b>9/3/22 Cross Lanes Farm Shop</b>	<b>Persons present</b>	TW, Stuart Harrison, Nicola Hill, Caroline Horn, Tom Haller, Jamie, Ricky (district valuer)

**THANK YOU**

## 7.2 DATA COLLECTION AND ASSESSMENT FORM – The Mortham Estate

This form has been produced by ADAS as a contractor for Amey Arup working on the A66 Penrith to Scotch Corner schemes.

ADAS have been asked to find out how the development will impact on agriculture in the area. ADAS need to consider how the proposals presented during the public consultation will impact farming operations and farm businesses. The more information that you can provide, the more accurate the assessment can be. In the absence of information provided by the owner or occupier, the assessment will be made using publicly available information and standard figures.

The assessment needs to take account of how the farm will be affected during construction and also after the development has been completed.

### A BASIC DATA

#### References

<b>Section No.</b>	
<b>Owners Ref.</b>	
<b>Occupiers Ref.</b>	
<b>Plot No's.</b>	

#### Owner/occupier details

Identify who will be affected by the development and tell us their role in managing the farm e.g., owner occupier, tenant on Farm Business Tenancy, short term grazier etc.

<b>Owner</b>		<b>Occupier</b>	
Name	Mortham Estate	Name	
Address		Address	
Phone		Phone	
Email		Email	
Role		Role	

**Agents' details (if applicable)**

Complete as appropriate

<b>Owner's</b>		<b>Occupier's</b>	
Name	William Salvin	Name	
Address		Address	
Phone		Phone	
Email		Email	

**B LAND****Land tenure**

Provide details of all land associated with the farm business, not just that affected by the proposed development.

<b>Type</b>	<b>Area (ha)</b>
Owner Occupied	
Agricultural Holdings Act tenancy	

**Short term agreement**

<b>Type</b>	<b>Area (ha)</b>	<b>Start date</b>	<b>Length of term (yrs)</b>
Farm Business Tenancy	0		
Cropping licence	0		
Grazing licence	0		
Contract Farming Area	0		
Other	0		

## Basic Payment Scheme

<b>Basic Payment Scheme</b>	
BPS eligible area (ha)	Yes
Greening (Yes/No)	N/A
Young Farmer/new entrant (Yes/No)	N/A
Other information	

## Farm plan

Mark on the attached plan & annotate as appropriate:

- The farm boundary and tenure.
- Broad cropping types
  - permanent grassland, arable land etc.
- Fixed equipment:
  - agricultural buildings, structures, roads, tracks, reservoirs, water supply pipes and apparatus, irrigation pipes and apparatus, electricity, gas and telephone services, gates and gateways, fences, hedges, shelter belts and farm woodlands.
- Environmental features
  - ditches and watercourses, important habitat, historic features.
- Please add any other features that may be affected by the proposals.

**C ENTERPRISES AND DESCRIPTION OF BUSINESS**

**Cropping**

Describe the farm’s crop rotation and give current cropping year areas and average yields in the table below:

Discussed, In hand land, Tutta Beck (110Ac FBT ends April 22, all grass, beef & sheep), Thorsgill (Thomas Smith, 185 acres, 10 Year FBT, Cereals & Sheep), Birk House and Parkland etc, Farmed in hand with contractors.

<b>Crop</b>	<b>Area (ha)</b>	<b>Yield</b>
W Wheat		
S Wheat		
W Barley		
S Barley		
W Oats		
S Oats		
Oil Seeds		
Legumes		
Potatoes		
Sugar beet		
Temporary Grassland		
Permanent Grassland		
Forage Crops		
Vegetables		
Fallow		
Other (Please specify)		

**Silage/Haylage** (Locate current year crop on Plan)

Type	Area (ha)	Yield
1 <sup>st</sup> Cut		
2 <sup>nd</sup> Cut		
3 <sup>rd</sup> Cut		

**Livestock enterprises**

Current livestock numbers on the farm.

Livestock	Number & breed
Dairy Cows	
Followers 0-6 months	
6-12 months	
12+ months	
Bulls	
Suckler cows	
Beef youngstock 0-6 months	
6-12 months	
12+ months	
Bulls	
Breeding ewes	
Rams	



Replacements	
Poultry	
Sows	
Boars	
Horses	
Other	

**Livestock systems**

Provide details of the livestock systems and any changes that will need to be made as a result of the impact of the proposals during construction and post development.

**Non-agricultural enterprises**

Describe details of non-agricultural enterprises. In addition, please identify any changes that will need to be made as a result of the impact of the proposals, again, during construction and post development.

**Access (Locate on Plan)**

Please include Public Rights of Way & open access land as well as farm access

Name	Construction phase changes	Post development changes

**Water supply**

Type	Effect	Mitigation
Mains		
Private		
Borehole		

**Pipelines, easements**

Type	Effect	Mitigation
Pipelines		
Easements		

## G ENVIRONMENTAL FEATURES

### Agri-environment Scheme

Describe any effects on existing, live agri-environment scheme agreements. Please include the option code and areas affected.

Scheme	Effect

### Occupiers' views/comments

Record comments/priorities of the occupier here

### Mitigation

Suggest measures to minimise the impact of the development during construction and operation on farm operations and the farm business.

Please note, agreeing mitigation is not part of this assessment.

### **Appointment Information**

Only complete this section if this form has been completed in the company of a representative of the A66 Penrith to Scotch Corner schemes.

<b>Date</b>		<b>Time</b>	
<b>Location</b>	<b>9<sup>th</sup> March 2022</b> <b>Mortham Estate Office</b>	<b>Persons present</b>	TW, Nicola Hill, William Salvin

**THANK YOU**

### 7.3 DATA COLLECTION AND ASSESSMENT FORM - Moss

This form has been produced by ADAS as a contractor for Amey Arup working on the A66 Penrith to Scotch Corner schemes.

ADAS have been asked to find out how the development will impact on agriculture in the area. ADAS need to consider how the proposals presented during the public consultation will impact farming operations and farm businesses. The more information that you can provide, the more accurate the assessment can be. In the absence of information provided by the owner or occupier, the assessment will be made using publicly available information and standard figures.

The assessment needs to take account of how the farm will be affected during construction and also after the development has been completed.


#### A BASIC DATA

##### References

<b>Section No.</b>	
<b>Owners Ref.</b>	
<b>Occupiers Ref.</b>	
<b>Plot No's.</b>	

##### Owner/occupier details

Identify who will be affected by the development and tell us their role in managing the farm e.g., owner occupier, tenant on Farm Business Tenancy, short term grazier etc.

<b>Owner</b>		<b>Occupier</b>	
Name		Name	Peter Moss
Address		Address	
Phone		Phone	
Email		Email	
Role		Role	

**Agents' details (if applicable)**

Complete as appropriate

<b>Owner's</b>		<b>Occupier's</b>	
Name		Name	Caroline Horn
Address		Address	
Phone		Phone	
Email		Email	

**B LAND****Land tenure**

Provide details of all land associated with the farm business, not just that affected by the proposed development.

<b>Type</b>	<b>Area (ha)</b>
Owner Occupied	
Agricultural Holdings Act tenancy	152Acres

**Short term agreement**

<b>Type</b>	<b>Area (ha)</b>	<b>Start date</b>	<b>Length of term (yrs)</b>
Farm Business Tenancy	0		
Cropping licence	0		
Grazing licence	0		
Contract Farming Area	0		
Other	0		

## Basic Payment Scheme

<b>Basic Payment Scheme</b>	
BPS eligible area (ha)	Yes
Greening (Yes/No)	N/A
Young Farmer/new entrant (Yes/No)	N/A
Other information	Application submitted for Mid-Tier

## Farm plan

Mark on the attached plan & annotate as appropriate:

- The farm boundary and tenure.
- Broad cropping types
  - permanent grassland, arable land etc.
- Fixed equipment:
  - agricultural buildings, structures, roads, tracks, reservoirs, water supply pipes and apparatus, irrigation pipes and apparatus, electricity, gas and telephone services, gates and gateways, fences, hedges, shelter belts and farm woodlands.
- Environmental features
  - ditches and watercourses, important habitat, historic features.
- Please add any other features that may be affected by the proposals.

**C ENTERPRISES AND DESCRIPTION OF BUSINESS**

**Cropping**

Describe the farm’s crop rotation and give current cropping year areas and average yields in the table below:

105 Acres Wheat  
 Remainder all grass, some grazed, some cut for hay and silage.

<b>Crop</b>	<b>Area (ha)</b>	<b>Yield</b>
W Wheat		
S Wheat		
W Barley		
S Barley		
W Oats		
S Oats		
Oil Seeds		
Legumes		
Potatoes		
Sugar beet		
Temporary Grassland		
Permanent Grassland		
Forage Crops		
Vegetables		
Fallow		
Other (Please specify)		



**Silage/Haylage** (Locate current year crop on Plan)

Type	Area (ha)	Yield
1 <sup>st</sup> Cut		
2 <sup>nd</sup> Cut		
3 <sup>rd</sup> Cut		

**Livestock enterprises**

Current livestock numbers on the farm.

Livestock	Number & breed
Dairy Cows	
Followers 0-6 months	
6-12 months	
12+ months	
Bulls	
Suckler cows	
Beef youngstock 0-6 months	
6-12 months	
12+ months	20 bought as calves to finish
Bulls	
Breeding ewes	200
Rams	

Replacements	
Poultry	
Sows	
Boars	
Horses	
Other	

**Livestock systems**

Provide details of the livestock systems and any changes that will need to be made as a result of the impact of the proposals during construction and post development.

**Non-agricultural enterprises**

Describe details of non-agricultural enterprises. In addition, please identify any changes that will need to be made as a result of the impact of the proposals, again, during construction and post development.

**D**

**Access** (Locate on Plan)

Please include Public Rights of Way & open access land as well as farm access

Name	Construction phase changes	Post development changes

**Water supply**

Type	Effect	Mitigation
Mains		
Private		
Borehole		

**Pipelines, easements**

Type	Effect	Mitigation
Pipelines		
Easements		

## G ENVIRONMENTAL FEATURES

### Agri-environment Scheme

Describe any effects on existing, live agri-environment scheme agreements. Please include the option code and areas affected.

Scheme	Effect

### Occupiers' views/comments

Record comments/priorities of the occupier here

Worried about being left with small parcels between the two roads.  
Trying to minimise the impact on west end of farm  
Would like to try and leave viable parcels to farm  
Lots of small fields will impact viability

### Mitigation

Suggest measures to minimise the impact of the development during construction and operation on farm operations and the farm business.

Please note, agreeing mitigation is not part of this assessment.

**Appointment Information**

Only complete this section if this form has been completed in the company of a representative of the A66 Penrith to Scotch Corner schemes.

<b>Date</b>		<b>Time</b>	
<b>Location</b>	<b>9<sup>th</sup> March 2022 On Farm</b>	<b>Persons present</b>	TW, Nicola Hill, Robin Peat, Caroline Horn, Tom Haller, Ricky (district valuer), Peter Moss, Jamie

**THANK YOU**

## 7.4 DATA COLLECTION AND ASSESSMENT FORM - Poundergill

This form has been produced by ADAS as a contractor for Amey Arup working on the A66 Penrith to Scotch Corner schemes.

ADAS have been asked to find out how the development will impact on agriculture in the area. ADAS need to consider how the proposals presented during the public consultation will impact farming operations and farm businesses. The more information that you can provide, the more accurate the assessment can be. In the absence of information provided by the owner or occupier, the assessment will be made using publicly available information and standard figures.

The assessment needs to take account of how the farm will be affected during construction and also after the development has been completed.


### A BASIC DATA

#### References

<b>Section No.</b>	
<b>Owners Ref.</b>	
<b>Occupiers Ref.</b>	
<b>Plot No's.</b>	

#### Owner/occupier details

Identify who will be affected by the development and tell us their role in managing the farm e.g., owner occupier, tenant on Farm Business Tenancy, short term grazier etc.

<b>Owner</b>		<b>Occupier</b>	
Name	Mark Thompson	Name	
Address		Address	
Phone		Phone	
Email		Email	
Role		Role	

**Agents' details (if applicable)**

Complete as appropriate

<b>Owner's</b>		<b>Occupier's</b>	
Name	Simon Nixon	Name	
Address		Address	
Phone		Phone	
Email		Email	

**B LAND****Land tenure**

Provide details of all land associated with the farm business, not just that affected by the proposed development.

<b>Type</b>	<b>Area (ha)</b>
Owner Occupied	48
Agricultural Holdings Act tenancy	

**Short term agreement**

<b>Type</b>	<b>Area (ha)</b>	<b>Start date</b>	<b>Length of term (yrs)</b>
Farm Business Tenancy	0		
Cropping licence	0		
Grazing licence	0		
Contract Farming Area	0		
Other	0		

## Basic Payment Scheme

<b>Basic Payment Scheme</b>	
BPS eligible area (ha)	Yes
Greening (Yes/No)	N/A
Young Farmer/new entrant (Yes/No)	N/A
Other information	No

## Farm plan

Mark on the attached plan & annotate as appropriate:

- The farm boundary and tenure.
- Broad cropping types
  - permanent grassland, arable land etc.
- Fixed equipment:
  - agricultural buildings, structures, roads, tracks, reservoirs, water supply pipes and apparatus, irrigation pipes and apparatus, electricity, gas and telephone services, gates and gateways, fences, hedges, shelter belts and farm woodlands.
- Environmental features
  - ditches and watercourses, important habitat, historic features.
- Please add any other features that may be affected by the proposals.



**C ENTERPRISES AND DESCRIPTION OF BUSINESS**

**Cropping**

Describe the farm’s crop rotation and give current cropping year areas and average yields in the table below:

All grassland, let for grazing of sheep and cattle on grazing licence, no grassland mown.

<b>Crop</b>	<b>Area (ha)</b>	<b>Yield</b>
W Wheat		
S Wheat		
W Barley		
S Barley		
W Oats		
S Oats		
Oil Seeds		
Legumes		
Potatoes		
Sugar beet		
Temporary Grassland		
Permanent Grassland		
Forage Crops		
Vegetables		
Fallow		
Other (Please specify)		

**Silage/Haylage** (Locate current year crop on Plan)

Type	Area (ha)	Yield
1 <sup>st</sup> Cut		
2 <sup>nd</sup> Cut		
3 <sup>rd</sup> Cut		

**Livestock enterprises**

Current livestock numbers on the farm.

Livestock	Number & breed
Dairy Cows	
Followers 0-6 months	
6-12 months	
12+ months	
Bulls	
Suckler cows	
Beef youngstock 0-6 months	
6-12 months	
12+ months	
Bulls	
Breeding ewes	
Rams	

Replacements	
Poultry	
Sows	
Boars	
Horses	
Other	

### Livestock systems

Provide details of the livestock systems and any changes that will need to be made as a result of the impact of the proposals during construction and post development.

--

### Non-agricultural enterprises

Describe details of non-agricultural enterprises. In addition, please identify any changes that will need to be made as a result of the impact of the proposals, again, during construction and post development.

28 day rule camp site – 20 tents on average
---

**Access (Locate on Plan)**

Please include Public Rights of Way & open access land as well as farm access

Name	Construction phase changes	Post development changes

**Water supply**

Type	Effect	Mitigation
Mains		
Private		
Borehole		

**Pipelines, easements**

Type	Effect	Mitigation
Pipelines		
Easements		

## G ENVIRONMENTAL FEATURES

### Agri-environment Scheme

Describe any effects on existing, live agri-environment scheme agreements. Please include the option code and areas affected.

Scheme	Effect

### Occupiers' views/comments

Record comments/priorities of the occupier here

Main concern is access to land north of scheme however existing arrangement will remain. Main land loss will not happen due to presence of otters.

### Mitigation

Suggest measures to minimise the impact of the development during construction and operation on farm operations and the farm business.

Please note, agreeing mitigation is not part of this assessment.

**Appointment Information**

Only complete this section if this form has been completed in the company of a representative of the A66 Penrith to Scotch Corner schemes.

<b>Date</b>		<b>Time</b>	
<b>Location</b>	<b>17<sup>th</sup> November 2021 Bowes Village Hall</b>	<b>Persons present</b>	TW, Mark Thompson, Simon Nixon, Nicola Hill, Jamie

**THANK YOU**

## 7.5 DATA COLLECTION AND ASSESSMENT FORM – Timplon Hill Farm

This form has been produced by ADAS as a contractor for Amey Arup working on the A66 Penrith to Scotch Corner schemes.

ADAS have been asked to find out how the development will impact on agriculture in the area. ADAS need to consider how the proposals presented during the public consultation will impact farming operations and farm businesses. The more information that you can provide, the more accurate the assessment can be. In the absence of information provided by the owner or occupier, the assessment will be made using publicly available information and standard figures.

The assessment needs to take account of how the farm will be affected during construction and also after the development has been completed.


### A BASIC DATA

#### References

<b>Section No.</b>	
<b>Owners Ref.</b>	
<b>Occupiers Ref.</b>	
<b>Plot No's.</b>	

#### Owner/occupier details

Identify who will be affected by the development and tell us their role in managing the farm e.g., owner occupier, tenant on Farm Business Tenancy, short term grazier etc.

<b>Owner</b>		<b>Occupier</b>	
Name	Bellas	Name	
Address		Address	
Phone		Phone	
Email		Email	
Role		Role	

**Agents' details (if applicable)**

Complete as appropriate

<b>Owner's</b>		<b>Occupier's</b>	
Name	Jonathan Wallis	Name	
Address		Address	
Phone		Phone	
Email		Email	

**B LAND**

**Land tenure**

Provide details of all land associated with the farm business, not just that affected by the proposed development.

<b>Type</b>	<b>Area (ha)</b>
Owner Occupied	55ha
Agricultural Holdings Act tenancy	

**Short term agreement**

<b>Type</b>	<b>Area (ha)</b>	<b>Start date</b>	<b>Length of term (yrs)</b>
Farm Business Tenancy	0		
Cropping licence	0		
Grazing licence	0		
Contract Farming Area	0		
Other	0		



## Basic Payment Scheme

<b>Basic Payment Scheme</b>	
BPS eligible area (ha)	Yes
Greening (Yes/No)	N/A
Young Farmer/new entrant (Yes/No)	N/A
Other information	HLS on land in question

## Farm plan

Mark on the attached plan & annotate as appropriate:

- The farm boundary and tenure.
- Broad cropping types
  - permanent grassland, arable land etc.
- Fixed equipment:
  - agricultural buildings, structures, roads, tracks, reservoirs, water supply pipes and apparatus, irrigation pipes and apparatus, electricity, gas and telephone services, gates and gateways, fences, hedges, shelter belts and farm woodlands.
- Environmental features
  - ditches and watercourses, important habitat, historic features.
- Please add any other features that may be affected by the proposals.

**C ENTERPRISES AND DESCRIPTION OF BUSINESS**

**Cropping**

Describe the farm’s crop rotation and give current cropping year areas and average yields in the table below:

All Permanent Grassland
-------------------------

<b>Crop</b>	<b>Area (ha)</b>	<b>Yield</b>
W Wheat		
S Wheat		
W Barley		
S Barley		
W Oats		
S Oats		
Oil Seeds		
Legumes		
Potatoes		
Sugar beet		
Temporary Grassland		
Permanent Grassland		
Forage Crops		
Vegetables		
Fallow		
Other (Please specify)		

**Silage/Haylage** (Locate current year crop on Plan)

Type	Area (ha)	Yield
1 <sup>st</sup> Cut	50 Acres Silage 25Acres Hay	
2 <sup>nd</sup> Cut		
3 <sup>rd</sup> Cut		

**Livestock enterprises**

Current livestock numbers on the farm.

Livestock	Number & breed
Dairy Cows	
Followers 0-6 months	
6-12 months	
12+ months	
Bulls	
Suckler cows	50
Beef youngstock 0-6 months	Calves sold at 8-12 months
6-12 months	
12+ months	
Bulls	
Breeding ewes	300 Mule ewes
Rams	

Replacements	
Poultry	
Sows	
Boars	
Horses	
Other	

**Livestock systems**

Provide details of the livestock systems and any changes that will need to be made as a result of the impact of the proposals during construction and post development.

**Non-agricultural enterprises**

Describe details of non-agricultural enterprises. In addition, please identify any changes that will need to be made as a result of the impact of the proposals, again, during construction and post development.

No

**Access** (Locate on Plan)

Please include Public Rights of Way & open access land as well as farm access

Name	Construction phase changes	Post development changes

**Water supply**

Type	Effect	Mitigation
Mains		
Private		
Borehole		

**Pipelines, easements**

Type	Effect	Mitigation
Pipelines		
Easements		

## G ENVIRONMENTAL FEATURES

### Agri-environment Scheme

Describe any effects on existing, live agri-environment scheme agreements. Please include the option code and areas affected.

Scheme	Effect

### Occupiers' views/comments

Record comments/priorities of the occupier here

The sheep handling facilities are on this land  
This field is a sheltered field which is good for lambing with watercourse beside.  
It is the best field for spreading slurry  
Worried about rabbit population in roadside verge  
Building new barn conversion 2 fields away.

### Mitigation

Suggest measures to minimise the impact of the development during construction and operation on farm operations and the farm business.

Please note, agreeing mitigation is not part of this assessment.

**Appointment Information**

Only complete this section if this form has been completed in the company of a representative of the A66 Penrith to Scotch Corner schemes.

<b>Date</b>		<b>Time</b>	
<b>Location</b>	<b>11<sup>th</sup> January 2021 Via Teams</b>	<b>Persons present</b>	TW, Nicola Hill, Aaron Mitchell, Mr Bellas, Jonathan Wallis

**THANK YOU**

## 7.6 DATA COLLECTION AND ASSESSMENT FORM – Trees House Farm

This form has been produced by ADAS as a contractor for Amey Arup working on the A66 Penrith to Scotch Corner schemes.

ADAS have been asked to find out how the development will impact on agriculture in the area. ADAS need to consider how the proposals presented during the public consultation will impact farming operations and farm businesses. The more information that you can provide, the more accurate the assessment can be. In the absence of information provided by the owner or occupier, the assessment will be made using publicly available information and standard figures.

The assessment needs to take account of how the farm will be affected during construction and also after the development has been completed.


### A BASIC DATA

#### References

<b>Section No.</b>	
<b>Owners Ref.</b>	
<b>Occupiers Ref.</b>	
<b>Plot No's.</b>	

#### Owner/occupier details

Identify who will be affected by the development and tell us their role in managing the farm e.g., owner occupier, tenant on Farm Business Tenancy, short term grazier etc.

<b>Owner</b>		<b>Occupier</b>	
Name	Simon Hare	Name	
Address		Address	
Phone		Phone	
Email		Email	
Role		Role	



**Agents' details (if applicable)**

Complete as appropriate

<b>Owner's</b>		<b>Occupier's</b>	
Name	Simon Nixon	Name	
Address		Address	
Phone		Phone	
Email		Email	

**B LAND****Land tenure**

Provide details of all land associated with the farm business, not just that affected by the proposed development.

<b>Type</b>	<b>Area (ha)</b>
Owner Occupied	120
Agricultural Holdings Act tenancy	240

**Short term agreement**

<b>Type</b>	<b>Area (ha)</b>	<b>Start date</b>	<b>Length of term (yrs)</b>
Farm Business Tenancy	0		
Cropping licence	0		
Grazing licence	0		
Contract Farming Area	0		
Other	0		

## Basic Payment Scheme

<b>Basic Payment Scheme</b>	
BPS eligible area (ha)	Yes
Greening (Yes/No)	N/A
Young Farmer/new entrant (Yes/No)	N/A
Other information	In Mid tier stewardship, Low input grass, hedgerow management.  Whole farm organic.

## Farm plan

Mark on the attached plan & annotate as appropriate:

- The farm boundary and tenure.
- Broad cropping types
  - permanent grassland, arable land etc.
- Fixed equipment:
  - agricultural buildings, structures, roads, tracks, reservoirs, water supply pipes and apparatus, irrigation pipes and apparatus, electricity, gas and telephone services, gates and gateways, fences, hedges, shelter belts and farm woodlands.
- Environmental features
  - ditches and watercourses, important habitat, historic features.
- Please add any other features that may be affected by the proposals.

**C ENTERPRISES AND DESCRIPTION OF BUSINESS**

**Cropping**

Describe the farm’s crop rotation and give current cropping year areas and average yields in the table below:

All grass
-----------

<b>Crop</b>	<b>Area (ha)</b>	<b>Yield</b>
W Wheat		
S Wheat		
W Barley		
S Barley		
W Oats		
S Oats		
Oil Seeds		
Legumes		
Potatoes		
Sugar beet		
Temporary Grassland		
Permanent Grassland		
Forage Crops		
Vegetables		
Fallow		
Other (Please specify)		

**Silage/Haylage** (Locate current year crop on Plan)

Type	Area (ha)	Yield
1 <sup>st</sup> Cut	80 Acres Silage 80-90 Acres Hay	
2 <sup>nd</sup> Cut		
3 <sup>rd</sup> Cut		

**Livestock enterprises**

Current livestock numbers on the farm.

Livestock	Number & breed
Dairy Cows	
Followers 0-6 months	
6-12 months	
12+ months	
Bulls	
Suckler cows	110
Beef youngstock 0-6 months	110
6-12 months	
12+ months	90 + 20 Bulling heifers (in calf)
Bulls	
Breeding ewes	150
Rams	

Replacements	
Poultry	
Sows	10
Boars	
Horses	
Other	

**Livestock systems**

Provide details of the livestock systems and any changes that will need to be made as a result of the impact of the proposals during construction and post development.

1/3 Beef goes to cross lanes farm shop. ¼ lamb through shop. All pigs through shop.

**Non-agricultural enterprises**

Describe details of non-agricultural enterprises. In addition, please identify any changes that will need to be made as a result of the impact of the proposals, again, during construction and post development.

Not other than supplying farm shop

**Access** (Locate on Plan)

Please include Public Rights of Way & open access land as well as farm access

Name	Construction phase changes	Post development changes

**Water supply**

Type	Effect	Mitigation
Mains		
Private		
Borehole		
Stream near farm shop used for drinking		

**Pipelines, easements**

Type	Effect	Mitigation
Pipelines		
Easements		

## G ENVIRONMENTAL FEATURES

### Agri-environment Scheme

Describe any effects on existing, live agri-environment scheme agreements. Please include the option code and areas affected.

Scheme	Effect

### Occupiers' views/comments

Record comments/priorities of the occupier here

All up in the air at the moment. Keen to keep views of grazing livestock from the farm shop.

### Mitigation

Suggest measures to minimise the impact of the development during construction and operation on farm operations and the farm business.

Please note, agreeing mitigation is not part of this assessment.

--

### Appointment Information

Only complete this section if this form has been completed in the company of a representative of the A66 Penrith to Scotch Corner schemes.

---

<b>Date</b>		<b>Time</b>	
<b>Location</b>	<b>17<sup>th</sup> November 2021</b> <b>Bowes Village Hall</b>	<b>Persons present</b>	TW, Simon Hare, Simon Nixon, Nicola Hill, Jamie

**THANK YOU**



## 8 Stephen Bank to Carkin Moor

### 8.1 DATA COLLECTION AND ASSESSMENT FORM – Browson Bank

This form has been produced by ADAS as a contractor for Amey Arup working on the A66 Penrith to Scotch Corner schemes.

ADAS have been asked to find out how the development will impact on agriculture in the area. ADAS need to consider how the proposals presented during the public consultation will impact farming operations and farm businesses. The more information that you can provide, the more accurate the assessment can be. In the absence of information provided by the owner or occupier, the assessment will be made using publicly available information and standard figures.

The assessment needs to take account of how the farm will be affected during construction and also after the development has been completed.

#### A BASIC DATA

##### References

<b>Section No.</b>	
<b>Owners Ref.</b>	
<b>Occupiers Ref.</b>	
<b>Plot No's.</b>	

##### Owner/occupier details

Identify who will be affected by the development and tell us their role in managing the farm e.g., owner occupier, tenant on Farm Business Tenancy, short term grazier etc.

<b>Owner</b>		<b>Occupier</b>	
Name	Peter Bainbridge	Name	
Address		Address	
Phone		Phone	
Email		Email	
Role		Role	

**Agents' details (if applicable)**

Complete as appropriate

<b>Owner's</b>		<b>Occupier's</b>	
Name	Lucinda Riddell	Name	
Address		Address	
Phone		Phone	
Email		Email	

**B LAND****Land tenure**

Provide details of all land associated with the farm business, not just that affected by the proposed development.

<b>Type</b>	<b>Area (ha)</b>
Owner Occupied	112ha
Agricultural Holdings Act tenancy	

**Short term agreement**

<b>Type</b>	<b>Area (ha)</b>	<b>Start date</b>	<b>Length of term (yrs)</b>
Farm Business Tenancy	0		
Cropping licence	0		
Grazing licence	0		
Contract Farming Area	0		
Other	0		

## Basic Payment Scheme

<b>Basic Payment Scheme</b>	
BPS eligible area (ha)	Yes
Greening (Yes/No)	N/A
Young Farmer/new entrant (Yes/No)	N/A
Other information	Mid-Tier applied for this year, which may be impacted by the scheme

## Farm plan

Mark on the attached plan & annotate as appropriate:

- The farm boundary and tenure.
- Broad cropping types
  - permanent grassland, arable land etc.
- Fixed equipment:
  - agricultural buildings, structures, roads, tracks, reservoirs, water supply pipes and apparatus, irrigation pipes and apparatus, electricity, gas and telephone services, gates and gateways, fences, hedges, shelter belts and farm woodlands.
- Environmental features
  - ditches and watercourses, important habitat, historic features.
- Please add any other features that may be affected by the proposals.

**C ENTERPRISES AND DESCRIPTION OF BUSINESS**

**Cropping**

Describe the farm’s crop rotation and give current cropping year areas and average yields in the table below:

36 Acres Woodland, 30 Acres of which has been felled but is due to be restocked using forestry commission grant.

All arable rotation apart from one 3ha grass field, Crops are Wheat, Barley, Oilseed Rape & Potatoes

<b>Crop</b>	<b>Area (ha)</b>	<b>Yield</b>
W Wheat		
S Wheat		
W Barley		
S Barley		
W Oats		
S Oats		
Oil Seeds		
Legumes		
Potatoes		
Sugar beet		
Temporary Grassland		
Permanent Grassland		
Forage Crops		
Vegetables		
Fallow		
Other (Please specify)		

**Silage/Haylage** (Locate current year crop on Plan)

Type	Area (ha)	Yield
1 <sup>st</sup> Cut		
2 <sup>nd</sup> Cut		
3 <sup>rd</sup> Cut		

**Livestock enterprises**

Current livestock numbers on the farm.

Livestock	Number & breed
Dairy Cows	
Followers 0-6 months	
6-12 months	
12+ months	
Bulls	
Suckler cows	
Beef youngstock 0-6 months	
6-12 months	
12+ months	
Bulls	
Breeding ewes	
Rams	

Replacements	
Poultry	
Sows	
Boars	
Horses	
Other	

**Livestock systems**

Provide details of the livestock systems and any changes that will need to be made as a result of the impact of the proposals during construction and post development.

**Non-agricultural enterprises**

Describe details of non-agricultural enterprises. In addition, please identify any changes that will need to be made as a result of the impact of the proposals, again, during construction and post development.

Son runs a business manufacturing and fitting kitchens based on the farm employing 4 people.

2x Holiday lets & 1 let cottage

**Access** (Locate on Plan)

Please include Public Rights of Way & open access land as well as farm access

Name	Construction phase changes	Post development changes

**Water supply**

Type	Effect	Mitigation
Mains		
Private		
Borehole		

**Pipelines, easements**

Type	Effect	Mitigation
Pipelines		
Easements		

## G ENVIRONMENTAL FEATURES

### Agri-environment Scheme

Describe any effects on existing, live agri-environment scheme agreements. Please include the option code and areas affected.

Scheme	Effect

### Occupiers' views/comments

Record comments/priorities of the occupier here

Cant turn westbound on current design  
Diversion is 2 ½ miles extra. Neighbour uses farm to access the land beyond.  
There are concerns about the drainage water coming from the road and running through the farm.

### Mitigation

Suggest measures to minimise the impact of the development during construction and operation on farm operations and the farm business.

Please note, agreeing mitigation is not part of this assessment.



**Appointment Information**

Only complete this section if this form has been completed in the company of a representative of the A66 Penrith to Scotch Corner schemes.

<b>Date</b>		<b>Time</b>	
<b>Location</b>	<b>26<sup>th</sup> November 2021</b> <b>Gilling West village hall</b>	<b>Persons present</b>	TW, Peter Bainbridge, Lucinda Riddell, Rory Hodgson, Emily Kitching, Jamie

**THANK YOU**

## 8.2 DATA COLLECTION AND ASSESSMENT FORM – East Layton Hall

This form has been produced by ADAS as a contractor for Amey Arup working on the A66 Penrith to Scotch Corner schemes.

ADAS have been asked to find out how the development will impact on agriculture in the area. ADAS need to consider how the proposals presented during the public consultation will impact farming operations and farm businesses. The more information that you can provide, the more accurate the assessment can be. In the absence of information provided by the owner or occupier, the assessment will be made using publicly available information and standard figures.

The assessment needs to take account of how the farm will be affected during construction and also after the development has been completed.


### A BASIC DATA

#### References

<b>Section No.</b>	
<b>Owners Ref.</b>	
<b>Occupiers Ref.</b>	
<b>Plot No's.</b>	

#### Owner/occupier details

Identify who will be affected by the development and tell us their role in managing the farm e.g., owner occupier, tenant on Farm Business Tenancy, short term grazier etc.

<b>Owner</b>		<b>Occupier</b>	
Name	Trotter	Name	
Address		Address	
Phone		Phone	
Email		Email	
Role		Role	

### Agents' details (if applicable)

Complete as appropriate

Owner's		Occupier's	
Name	Tim Gower	Name	
Address		Address	
Phone		Phone	
Email		Email	

### B LAND

#### Land tenure

Provide details of all land associated with the farm business, not just that affected by the proposed development.

Type	Area (ha)
Owner Occupied	560 Acres
Agricultural Holdings Act tenancy	

#### Short term agreement

Type	Area (ha)	Start date	Length of term (yrs)
Farm Business Tenancy	0		
Cropping licence	0		
Grazing licence	0		
Contract Farming Area	0		
Other	0		

## Basic Payment Scheme

<b>Basic Payment Scheme</b>	
BPS eligible area (ha)	Yes
Greening (Yes/No)	N/A
Young Farmer/new entrant (Yes/No)	N/A
Other information	Current stewardship scheme in place

## Farm plan

Mark on the attached plan & annotate as appropriate:

- The farm boundary and tenure.
- Broad cropping types
  - permanent grassland, arable land etc.
- Fixed equipment:
  - agricultural buildings, structures, roads, tracks, reservoirs, water supply pipes and apparatus, irrigation pipes and apparatus, electricity, gas and telephone services, gates and gateways, fences, hedges, shelter belts and farm woodlands.
- Environmental features
  - ditches and watercourses, important habitat, historic features.
- Please add any other features that may be affected by the proposals.

**C ENTERPRISES AND DESCRIPTION OF BUSINESS**

**Cropping**

Describe the farm’s crop rotation and give current cropping year areas and average yields in the table below:

All Arable – Winter Wheat, Winter Barley & Oilseed Rape  
  
1 field let on grazing licence

<b>Crop</b>	<b>Area (ha)</b>	<b>Yield</b>
W Wheat		
S Wheat		
W Barley		
S Barley		
W Oats		
S Oats		
Oil Seeds		
Legumes		
Potatoes		
Sugar beet		
Temporary Grassland		
Permanent Grassland		
Forage Crops		
Vegetables		
Fallow		
Other (Please specify)		

**Silage/Haylage** (Locate current year crop on Plan)

Type	Area (ha)	Yield
1 <sup>st</sup> Cut		
2 <sup>nd</sup> Cut		
3 <sup>rd</sup> Cut		

**Livestock enterprises**

Current livestock numbers on the farm.

Livestock	Number & breed
Dairy Cows	
Followers 0-6 months	
6-12 months	
12+ months	
Bulls	
Suckler cows	
Beef youngstock 0-6 months	
6-12 months	
12+ months	
Bulls	
Breeding ewes	
Rams	

Replacements	
Poultry	
Sows	
Boars	
Horses	
Other	

**Livestock systems**

Provide details of the livestock systems and any changes that will need to be made as a result of the impact of the proposals during construction and post development.

**Non-agricultural enterprises**

Describe details of non-agricultural enterprises. In addition, please identify any changes that will need to be made as a result of the impact of the proposals, again, during construction and post development.

**Access (Locate on Plan)**

Please include Public Rights of Way & open access land as well as farm access

Name	Construction phase changes	Post development changes
All land can be accessed using internal tracks from the North		

**Water supply**

Type	Effect	Mitigation
Mains		
Private		
Borehole		

**Pipelines, easements**

Type	Effect	Mitigation
Pipelines		
Easements		



## G ENVIRONMENTAL FEATURES

### Agri-environment Scheme

Describe any effects on existing, live agri-environment scheme agreements. Please include the option code and areas affected.

Scheme	Effect

### Occupiers' views/comments

Record comments/priorities of the occupier here

Would like the triangular field acquired as part of the scheme however can this area mean that mitigation is reduced elsewhere.

### Mitigation

Suggest measures to minimise the impact of the development during construction and operation on farm operations and the farm business.

Please note, agreeing mitigation is not part of this assessment.

--

**Appointment Information**

Only complete this section if this form has been completed in the company of a representative of the A66 Penrith to Scotch Corner schemes.

<b>Date</b>		<b>Time</b>	
<b>Location</b>	<b>26<sup>th</sup> November 21 Gilling West Village Hall</b>	<b>Persons present</b>	TW, Paul Morrison, Tim Gower, Emily Kitching, Jamie

**THANK YOU**

## 8.3 DATA COLLECTION AND ASSESSMENT FORM – Monks Rest

This form has been produced by ADAS as a contractor for Amey Arup working on the A66 Penrith to Scotch Corner schemes.

ADAS have been asked to find out how the development will impact on agriculture in the area. ADAS need to consider how the proposals presented during the public consultation will impact farming operations and farm businesses. The more information that you can provide, the more accurate the assessment can be. In the absence of information provided by the owner or occupier, the assessment will be made using publicly available information and standard figures.

The assessment needs to take account of how the farm will be affected during construction and also after the development has been completed.


### A BASIC DATA

#### References

<b>Section No.</b>	
<b>Owners Ref.</b>	
<b>Occupiers Ref.</b>	
<b>Plot No's.</b>	

#### Owner/occupier details

Identify who will be affected by the development and tell us their role in managing the farm e.g., owner occupier, tenant on Farm Business Tenancy, short term grazier etc.

<b>Owner</b>		<b>Occupier</b>	
Name	Paul Morrison	Name	
Address		Address	
Phone		Phone	
Email		Email	
Role		Role	

**Agents' details (if applicable)**

Complete as appropriate

<b>Owner's</b>		<b>Occupier's</b>	
Name	Tim Gower	Name	
Address		Address	
Phone		Phone	
Email		Email	

**B LAND**

**Land tenure**

Provide details of all land associated with the farm business, not just that affected by the proposed development.

<b>Type</b>	<b>Area (ha)</b>
Owner Occupied	20 Acres
Agricultural Holdings Act tenancy	

**Short term agreement**

<b>Type</b>	<b>Area (ha)</b>	<b>Start date</b>	<b>Length of term (yrs)</b>
Farm Business Tenancy	0		
Cropping licence	0		
Grazing licence	0		
Contract Farming Area	0		
Other	0		

**Basic Payment Scheme**

<b>Basic Payment Scheme</b>	
BPS eligible area (ha)	Yes
Greening (Yes/No)	N/A
Young Farmer/new entrant (Yes/No)	N/A
Other information	

**Farm plan**

Mark on the attached plan & annotate as appropriate:

- The farm boundary and tenure.
- Broad cropping types
  - permanent grassland, arable land etc.
- Fixed equipment:
  - agricultural buildings, structures, roads, tracks, reservoirs, water supply pipes and apparatus, irrigation pipes and apparatus, electricity, gas and telephone services, gates and gateways, fences, hedges, shelter belts and farm woodlands.
- Environmental features
  - ditches and watercourses, important habitat, historic features.
- Please add any other features that may be affected by the proposals.

**C ENTERPRISES AND DESCRIPTION OF BUSINESS**

**Cropping**

Describe the farm’s crop rotation and give current cropping year areas and average yields in the table below:

All grass, just cut for hay

<b>Crop</b>	<b>Area (ha)</b>	<b>Yield</b>
W Wheat		
S Wheat		
W Barley		
S Barley		
W Oats		
S Oats		
Oil Seeds		
Legumes		
Potatoes		
Sugar beet		
Temporary Grassland		
Permanent Grassland		
Forage Crops		
Vegetables		
Fallow		
Other (Please specify)		

**Silage/Haylage** (Locate current year crop on Plan)

Type	Area (ha)	Yield
1 <sup>st</sup> Cut		
2 <sup>nd</sup> Cut		
3 <sup>rd</sup> Cut		

**Livestock enterprises**

Current livestock numbers on the farm.

Livestock	Number & breed
Dairy Cows	
Followers 0-6 months	
6-12 months	
12+ months	
Bulls	
Suckler cows	
Beef youngstock 0-6 months	
6-12 months	
12+ months	
Bulls	
Breeding ewes	
Rams	

Replacements	
Poultry	
Sows	
Boars	
Horses	
Other	

**Livestock systems**

Provide details of the livestock systems and any changes that will need to be made as a result of the impact of the proposals during construction and post development.

**Non-agricultural enterprises**

Describe details of non-agricultural enterprises. In addition, please identify any changes that will need to be made as a result of the impact of the proposals, again, during construction and post development.



**Access** (Locate on Plan)

Please include Public Rights of Way & open access land as well as farm access

Name	Construction phase changes	Post development changes

**Water supply**

Type	Effect	Mitigation
Mains		
Private		
Borehole		

**Pipelines, easements**

Type	Effect	Mitigation
Pipelines		
Easements		

## G ENVIRONMENTAL FEATURES

### Agri-environment Scheme

Describe any effects on existing, live agri-environment scheme agreements. Please include the option code and areas affected.

Scheme	Effect

### Occupiers' views/comments

Record comments/priorities of the occupier here

### Mitigation

Suggest measures to minimise the impact of the development during construction and operation on farm operations and the farm business.

Please note, agreeing mitigation is not part of this assessment.

**Appointment Information**

Only complete this section if this form has been completed in the company of a representative of the A66 Penrith to Scotch Corner schemes.

<b>Date</b>		<b>Time</b>	
<b>Location</b>	<b>26<sup>th</sup> November 2022 Gilling West Village Hall</b>	<b>Persons present</b>	TW, Paul Morrison, Tim Gower, Emilly Kitching, Jamie

**THANK YOU**

## 8.4 DATA COLLECTION AND ASSESSMENT FORM – Pond Dale

This form has been produced by ADAS as a contractor for Amey Arup working on the A66 Penrith to Scotch Corner schemes.

ADAS have been asked to find out how the development will impact on agriculture in the area. ADAS need to consider how the proposals presented during the public consultation will impact farming operations and farm businesses. The more information that you can provide, the more accurate the assessment can be. In the absence of information provided by the owner or occupier, the assessment will be made using publicly available information and standard figures.

The assessment needs to take account of how the farm will be affected during construction and also after the development has been completed.

### A BASIC DATA

#### References

<b>Section No.</b>	
<b>Owners Ref.</b>	
<b>Occupiers Ref.</b>	
<b>Plot No's.</b>	

#### Owner/occupier details

Identify who will be affected by the development and tell us their role in managing the farm e.g., owner occupier, tenant on Farm Business Tenancy, short term grazier etc.

<b>Owner</b>		<b>Occupier</b>	
Name	Tim Westgarth	Name	
Address		Address	
Phone		Phone	
Email		Email	
Role		Role	

**Agents' details (if applicable)**

Complete as appropriate

<b>Owner's</b>		<b>Occupier's</b>	
Name	Georgina Watson	Name	
Address		Address	
Phone		Phone	
Email		Email	

**B LAND**

**Land tenure**

Provide details of all land associated with the farm business, not just that affected by the proposed development.

<b>Type</b>	<b>Area (ha)</b>
Owner Occupied	2800 Acres (Holmedale valley)
Agricultural Holdings Act tenancy	1200 Acres (Holmedale valley) 365 Acres (T L Westgarth)

**Short term agreement**

<b>Type</b>	<b>Area (ha)</b>	<b>Start date</b>	<b>Length of term (yrs)</b>
Farm Business Tenancy	270Ac		
Cropping licence	0		
Grazing licence	0		
Contract Farming Area	0		
Other	0		

## Basic Payment Scheme

<b>Basic Payment Scheme</b>	
BPS eligible area (ha)	Yes
Greening (Yes/No)	N/A
Young Farmer/new entrant (Yes/No)	N/A
Other information	Some land in mid tier

## Farm plan

Mark on the attached plan & annotate as appropriate:

- The farm boundary and tenure.
- Broad cropping types
  - permanent grassland, arable land etc.
- Fixed equipment:
  - agricultural buildings, structures, roads, tracks, reservoirs, water supply pipes and apparatus, irrigation pipes and apparatus, electricity, gas and telephone services, gates and gateways, fences, hedges, shelter belts and farm woodlands.
- Environmental features
  - ditches and watercourses, important habitat, historic features.
- Please add any other features that may be affected by the proposals.

**C ENTERPRISES AND DESCRIPTION OF BUSINESS**

**Cropping**

Describe the farm’s crop rotation and give current cropping year areas and average yields in the table below:

Arable rotation of Cereals (Winter Wheat, Winter Barley, Rye, Beans & Potatoes) 65 Acres of grass grazed on grazing licence.

<b>Crop</b>	<b>Area (ha)</b>	<b>Yield</b>
W Wheat		
S Wheat		
W Barley		
S Barley		
W Oats		
S Oats		
Oil Seeds		
Legumes		
Potatoes		
Sugar beet		
Temporary Grassland		
Permanent Grassland		
Forage Crops		
Vegetables		
Fallow		
Other (Please specify)		

**Silage/Haylage** (Locate current year crop on Plan)

Type	Area (ha)	Yield
1 <sup>st</sup> Cut		
2 <sup>nd</sup> Cut		
3 <sup>rd</sup> Cut		

**Livestock enterprises**

Current livestock numbers on the farm.

Livestock	Number & breed
Dairy Cows	
Followers 0-6 months	
6-12 months	
12+ months	
Bulls	
Suckler cows	
Beef youngstock 0-6 months	
6-12 months	
12+ months	
Bulls	
Breeding ewes	
Rams	



Replacements	
Poultry	
Sows	Very large pig business, farrow to finish but not comfortable revealing how many thousand sows.
Boars	
Horses	
Other	

**Livestock systems**

Provide details of the livestock systems and any changes that will need to be made as a result of the impact of the proposals during construction and post development.

**Non-agricultural enterprises**

Describe details of non-agricultural enterprises. In addition, please identify any changes that will need to be made as a result of the impact of the proposals, again, during construction and post development.

3 Holiday cottages at Greenbank Farm

**Access** (Locate on Plan)

Please include Public Rights of Way & open access land as well as farm access

Name	Construction phase changes	Post development changes

**Water supply**

Type	Effect	Mitigation
Mains		
Private		
Borehole		

**Pipelines, easements**

Type	Effect	Mitigation
Pipelines		
Easements		

## G ENVIRONMENTAL FEATURES

### Agri-environment Scheme

Describe any effects on existing, live agri-environment scheme agreements. Please include the option code and areas affected.

Scheme	Effect

### Occupiers' views/comments

Record comments/priorities of the occupier here

Drains will be impacted. Happy with access provisions made.  
Hedgerow strips ok  
Would like rabbit fencing – Preferably clipex  
Would like mitigation reduced where possible

### Mitigation

Suggest measures to minimise the impact of the development during construction and operation on farm operations and the farm business.

Please note, agreeing mitigation is not part of this assessment.

**Appointment Information**

Only complete this section if this form has been completed in the company of a representative of the A66 Penrith to Scotch Corner schemes.

<b>Date</b>		<b>Time</b>	
<b>Location</b>	<b>26<sup>th</sup> November 21 Gilling West Village Hall</b>	<b>Persons present</b>	TW, Tim Westgarth, Georgina Watson, Emily Kitching, Jamie

**THANK YOU**